



DEPARTMENT OF THE ARMY
CHARLESTON DISTRICT, CORPS OF ENGINEERS
69A HAGOOD AVENUE
CHARLESTON, SOUTH CAROLINA 29403-5107

November 9, 2020

Regulatory Division

Mr. Kevin Driggers
Santee Cooper
1 Riverwood Drive
Moncks Corner, South Carolina 29461
kevin.driggers@santecooper.com

Dear Mr. Driggers:

This is in response to a Pre-Construction Notification (PCN) (SAC-2020-00600) received on April 28, 2020 and considered complete on November 6, 2020. In submitting the PCN, you requested verification the proposed project is authorized by a Department of the Army (DA) Nationwide Permit (NWP).

The work affecting navigable waters of the United States is part of an overall project known as Santee Cooper Johns Island - Queensboro 115kV Line, to install an approximately 5.17 mile overhead electrical transmission line. The activities in navigable waters of the United States include installing galvanized single pole structures to support the overhead electric line within/over tidal wetlands and navigable tributaries regulated under Section 10 of the Rivers and Harbors Act. The project does not involve the discharge of dredged or fill material into waters of the U.S. under Section 404 of the Clean Water Act. The project begins near the intersection Comsee Lane and Langston Drive, and ends at Rushland Landing Road on Johns Island in Charleston County, South Carolina (Latitude: 32.7468 °, Longitude: -80.0680 °). The PCN also includes the following supplemental information:

- a. Drawing sheets 1-23 of 23 titled "Santee Cooper Johns Island - Queensboro 115kV Line" and dated November 6, 2020.
- b. A delineation of wetlands, other special aquatic sites, and other waters.

Based on a review of the PCN, including the supplemental information indicated above, the Corps has determined the proposed activity will result in minimal individual and cumulative adverse environmental effects and is not contrary to the public interest. Furthermore, the activity meets the terms and conditions of NWP 12 Utility Line Activities.

For this authorization to remain valid, the project must comply with the enclosed NWP General Conditions, Charleston District Regional Conditions, and the following special conditions:

- a. **That prior to beginning the authorized work the permittee must obtain and provide the Corps with a copy of all appropriate state certifications and/or authorizations (e.g., Coastal Zone Management Act concurrence, State Navigable Waters Permit, etc.). This PROVISIONAL NWP is NOT VALID until**

the permittee obtains and provides the requisite state certification(s) and/or authorization(s) in accordance with this special condition.

- b. That impacts to aquatic areas do not exceed those specified in the above mentioned PCN, including any supplemental information or revised permit drawings that were submitted to the Corps by the permittee.**
- c. That the construction, use, and maintenance of the authorized activity is in accordance with the information given in the PCN, including the supplemental information listed above, and is subject to any conditions or restrictions imposed by this letter.**
- d. That the permittee shall submit the attached signed compliance certification to the Corps within 30 days following completion of the authorized work.**
- e. The permittee understands and agrees that, if future operations by the United States require the removal, relocation, or other alteration, of the structure or work herein authorized, or if, in the opinion of the Secretary of the Army or their authorized representative, said structure or work shall cause unreasonable obstruction to the free navigation of the navigable waters, the permittee will be required, upon due notice from the Corps of Engineers, to remove, relocate, or alter the structural work or obstructions caused thereby, without expense to the United States. No claim shall be made against the United States on account of any such removal or alteration.**
- f. Use of the permitted activity must not interfere with the public's right to free navigation on all navigable waters of the U.S.**
- g. The permittee must install and maintain, at their expense, any safety lights and signals prescribed by the U.S. Coast Guard (USCG), through regulations or otherwise, on authorized facilities. The USCG may be reached at the following address and telephone number: (as of February 2013) U. S. Coast Guard District Seven, Waterways Management Branch, 909 SE 1st Ave, Suite 406, Miami, FL. 33131, and 305-415-6755 or 305-415-6750.**
- h. The temporary construction matting shall not be in place over 180 days within waters of the U.S. Further time extensions for the temporary construction matting shall not be granted. The mats must be removed and the disturbed areas restored to pre-disturbance conditions within this timeframe.**
- i. In order to ensure protection of any threatened or endangered species, and designated critical habitat that may be present in the vicinity of the project area during construction activities, the permittee will comply with the following:**
 - 1. The permittee shall instruct all personnel associated with the project of the potential presence of and the need to avoid collisions with protected species, which may include but is not limited to West Indian manatees,**

Atlantic sturgeon, shortnose sturgeon, sea turtles, wood stork, blue whale, fin whale, humpback whale, North Atlantic right whale, sei whale and sperm whale.

- 2. The permittee shall advise all construction personnel that there are civil and criminal penalties for harming, harassing, or killing protected species, to include manatee(s), which are protected under the Marine Mammal Protection Act of 1972 and/or the Endangered Species Act of 1973.**
- 3. Any siltation barriers used during the project shall be made of material in which protected species, to include manatee(s), cannot become entangled and must be properly secured, and regularly monitored to avoid protected species entrapment.**
- 4. All vessels associated with the project shall operate at "no wake/idle" speeds at all times while in the construction area and while in water where the draft of the vessel provides less than a four-foot clearance from the bottom. All vessels will follow routes of deep water whenever possible.**
- 5. If protected species, to include manatee(s), are seen within 100 yards of the active construction area all appropriate precautions shall be implemented to ensure protection of the protected species, to include manatee(s). These precautions shall include the operation of all moving equipment no closer than 50 feet to a protected species, to include manatee(s). Operation of any equipment closer than 50 feet to a protected species, to include manatee(s), shall necessitate immediate shutdown of that equipment. Activities will not resume until the protected species, to include manatee(s), has departed the project area of its own volition.**
- 6. Incidents where any individuals of sea turtles, Atlantic sturgeon, shortnose sturgeon, blue whale, fin whale, humpback whale, North Atlantic right whale, sei whale and sperm whale listed by NOAA Fisheries under the Endangered Species Act appear to be injured or killed as a result of discharges of dredged or fill material into waters of the United States or structures or work in navigable waters of the United States authorized by this DA permit shall be reported to NOAA Fisheries, Office of Protected Species at (727) 824-5312, the SCDNR Hotline at 1-800-922-5431, and the Regulatory Office of the Charleston District of the U.S. Army Corps of Engineers at (843) 329-8044. The finder should leave the animal alone, make note of any circumstances likely causing the death or injury, note the location and number of individuals involved and, if possible, take photographs. Adult animals should not be disturbed unless circumstances arise where they are obviously injured or killed by discharge exposure, or some unnatural cause. The finder may be asked to carry out instructions provided by NOAA Fisheries, Office of Protected Resources, to collect specimens or take other measures to ensure that evidence intrinsic to the specimen is preserved.**

- 7. The permittee understands and agrees that all in-water lines (rope, chain, and cable, including the lines to secure turbidity curtains) must be stiff, taut, and non-looping. Examples of such lines are heavy metal chains or heavy cables that do not readily loop and tangle. Flexible in-water lines, such as nylon rope or any lines that could loop or tangle, must be enclosed in a plastic or rubber sleeve/tube to add rigidity and prevent the line from looping and tangling. In all instances, no excess line is allowed in the water. Where appropriate, in water wires should be fitted with PVC sleeve from the surface to the bottom to prevent any potential scraping of the passing manatees.**
 - 8. The permittee understands and agrees that pilings will be installed using a water jet or vibratory hammer, to the maximum extent practicable. In the event standard pile driving (impact hammer) is utilized, the permittee understands and agrees that a soft-strike procedure (three strikes at 40%-60% energy level once a minute for 3 minutes) must be conducted prior to beginning pile driving activities and after any pile driving interruptions of more than 30 minutes.**
 - 9. That the permittee understands and agrees that pile driving activities must be limited to 12 hours per day with a 12-hour rest period between pile driving activities to avoid potential cumulative noise impacts to Federally-listed Threatened and Endangered (T&E) species.**
- j. In order to ensure protection and reduce potential construction-related impacts to West Indian manatees that may be in the vicinity of the project area during construction activities performed outside the winter months, to discountable and insignificant levels, the permittee will comply with the following for all projects affecting the coastal waters of South Carolina:**
- 1. The permittee shall instruct all personnel associated with the project of the potential presence of manatees and the need to avoid collisions with manatees. All construction personnel MUST monitor water-related activities for the presence of manatee(s) during May 1 - November 15. Construction personnel are requested to monitor outside of that timeframe as manatees may be in the area before or after the above dates.**
 - 2. Any collision with and/or injury to a manatee shall be reported immediately to the U.S. Fish and Wildlife Service contacts: Melanie Olds, South Carolina Manatee Lead, Charleston Field Office, at 843-727-4707 ext. 205; or Terri Calleson, Manatee Recovery Coordinator, North Florida Field Office, at 904-731-3286.**

This verification is valid until March 18, 2022, unless the district engineer modifies, suspends, or revokes the NWP authorization in accordance with 33 CFR 330.5(d). If prior to this date, the NWP authorization is reissued without modification or the activity complies with any subsequent modification of the NWP authorization, the verification continues to remain valid until March 18, 2022. If you commence, or are under contract to commence this activity before

the NWP expires, or the NWP is modified, suspended, or revoked by the Chief of Engineers or division engineer in accordance with 33 CFR 330.5(b) or (c), respectively, in such a way that the activity would no longer comply with the terms and conditions of the NWP, you will have 12 months after the date the NWP expires or is modified, suspended, or revoked, to complete the activity under the present terms and conditions of this NWP.

This NWP is verified based on information you provided. It is your responsibility to read the attached NWP(s) along with the General, Regional, and Special Conditions before you begin work. If you determine your project will not be able to meet the NWP and the conditions, you must contact the Corps before you proceed.

In all future correspondence, please refer to file number SAC-2020-00600. A copy of this letter is forwarded to State and/or Federal agencies for their information. If you have any questions, please contact Leslie Estill, Project Manager, at (843) 329-8039, or by email at Leslie.A.Estill@usace.army.mil.

Sincerely,

Leslie Estill
Project Manager

Attachments

Permit Drawings
NWP 12 Utility Line Activities
Nationwide Permit General Conditions
Nationwide Permit Regional Conditions
Compliance Certification Form

Copies Furnished:

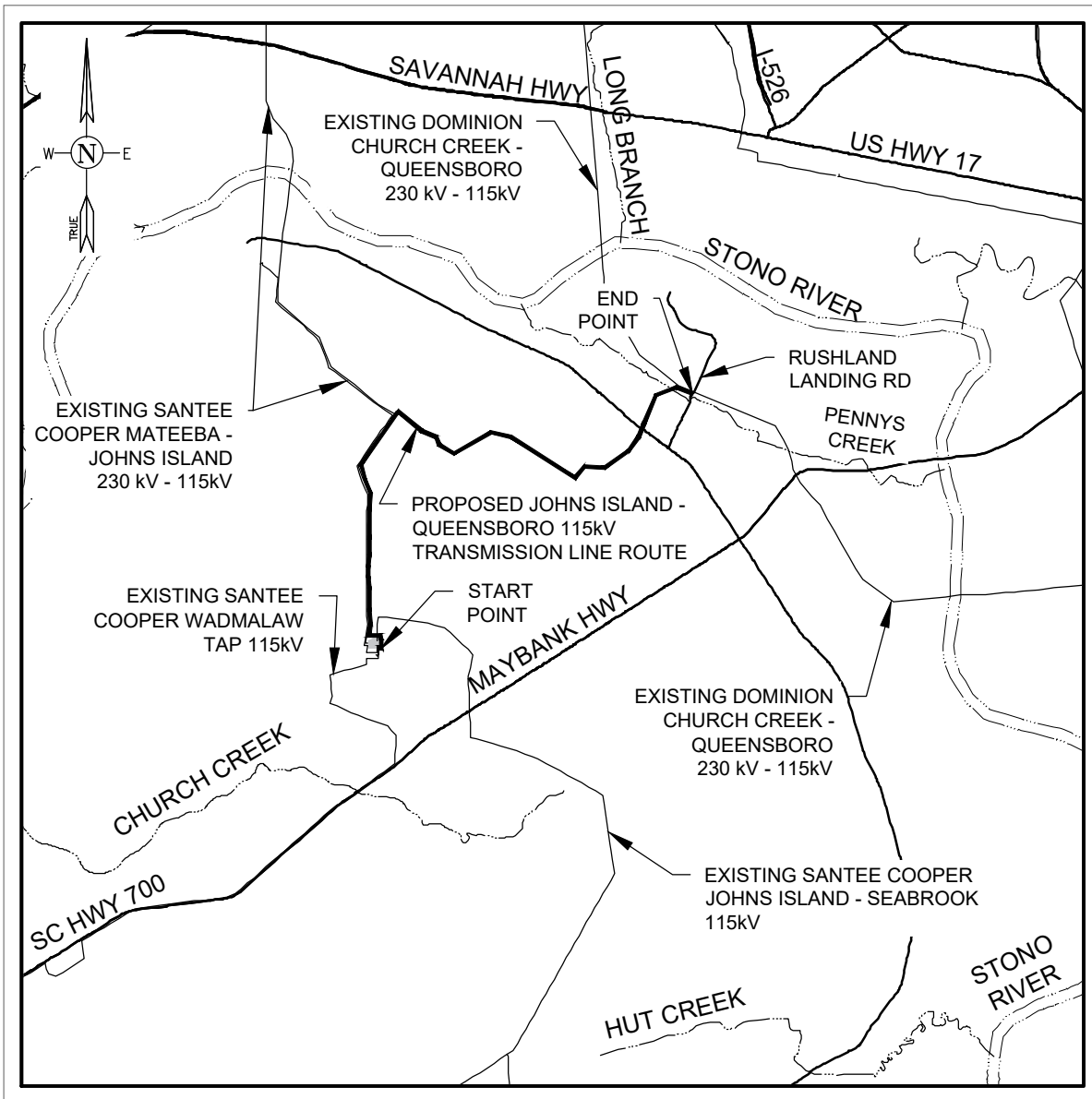
Mr. Bret Sexton
Wood Environmental & Infrastructures Solutions, Inc.
720 Gracern Road, Suite 132
Columbia, South Carolina 29210
Brett.sexton@woodplc.com

Mr. Allen Conger
Wood Environmental & Infrastructures Solutions, Inc.
720 Gracern Road, Suite 132
Columbia, South Carolina 29210
allen.conger@woodplc.com

SC DHEC - Bureau of Water
2600 Bull Street
Columbia, South Carolina 29201
WQCWetlands@dhec.sc.gov

SC DHEC - OCRM
1362 McMillan Avenue, Suite 400
North Charleston, South Carolina 29405
OCRMPermitting@dhec.sc.gov

US Coast Guard
Sector Charleston
Attention: Waterways Management
1050 Register Street
North Charleston, SC 29405
D07-PF-SECTORCHASN-WWM@uscg.mil



SITE LOCATION MAP
 SCALE: 1" = 7500'

PERMITTED PLANS

Latitude: 32.75064° N
 Longitude: -80.05623° W



SITE LOCATION MAP

Santee Cooper Johns Island-Queensboro 115kV Line, Johns Island, SC
 FOR



PREPARED BY: BWS

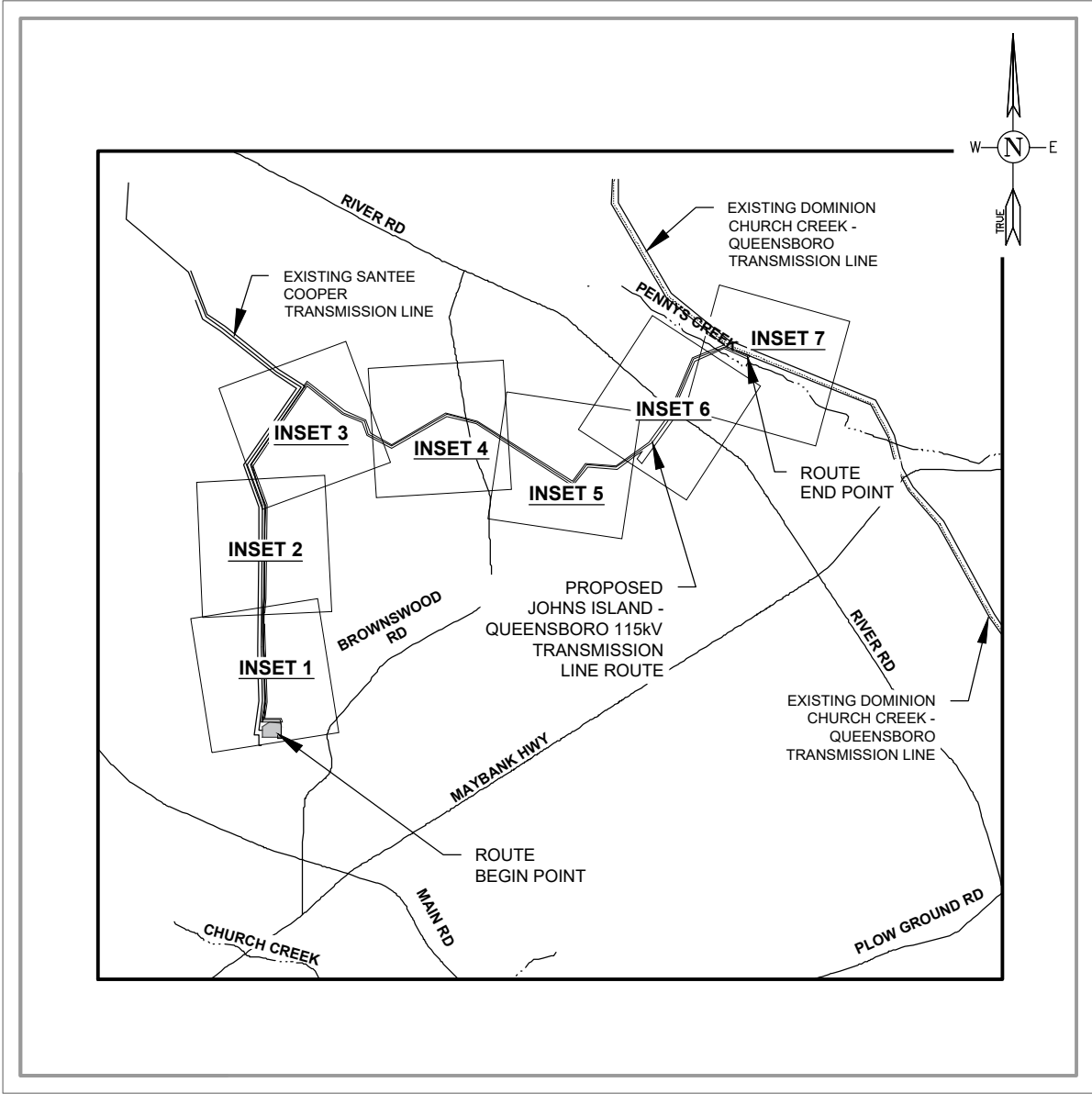
DATE: 11/05/20

CHECKED BY: AWC

JOB NUMBER: 6250-16-0115.06

FIGURE: 1

Santee Cooper Johns Island - Queensboro 115kV Line
November 6, 2020
Sheet 2 of 23



SITE LOCATION MAP
SCALE: 1" = 5000'

PERMITTED PLANS

Latitude: 32.75064° N
Longitude: -80.05623° W



SITE LAYOUT MAP

Santee Cooper Johns Island-Queensboro 115kV Line, Johns Island, SC
FOR



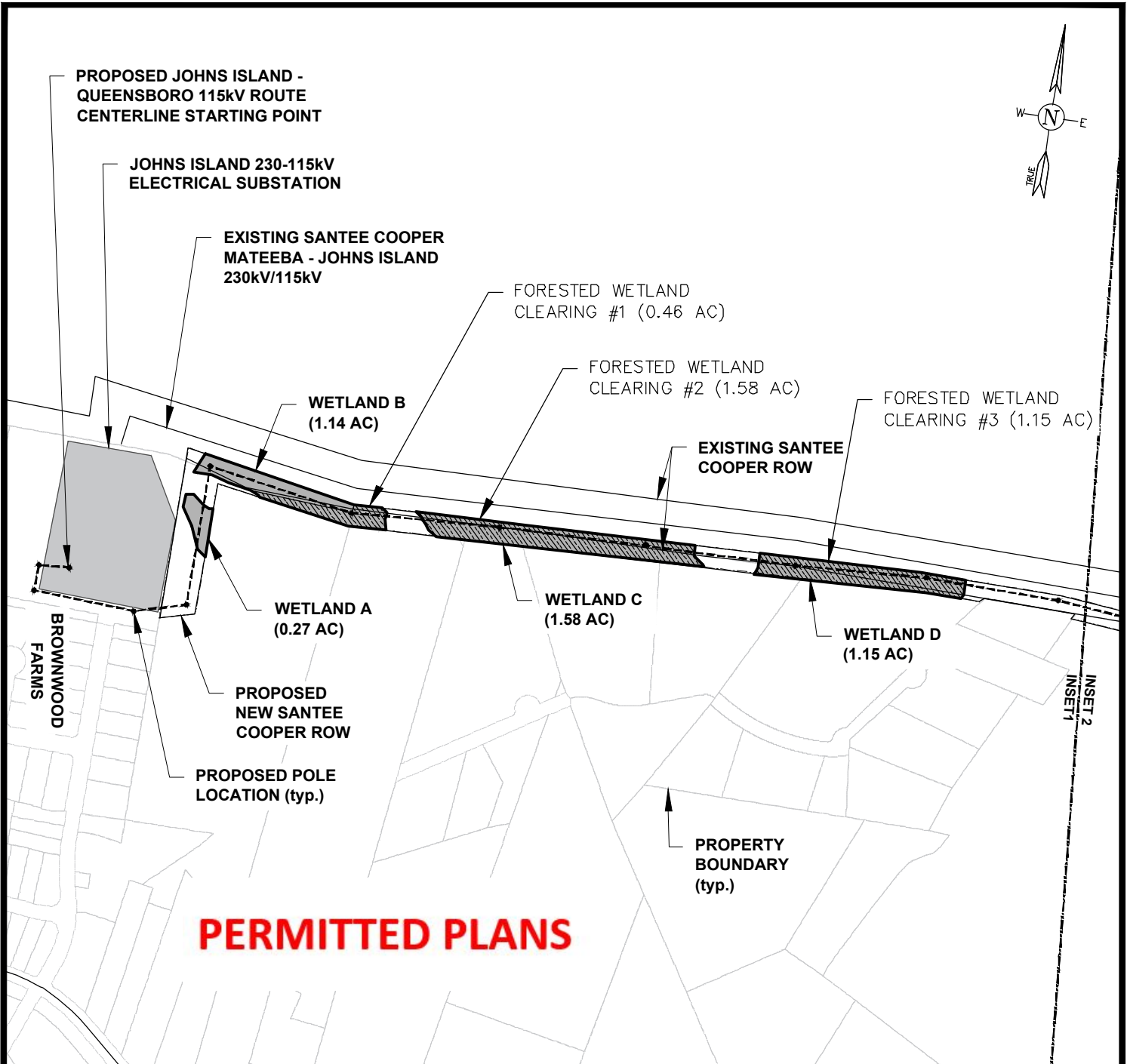
PREPARED BY: BWS

DATE: 11/05/20

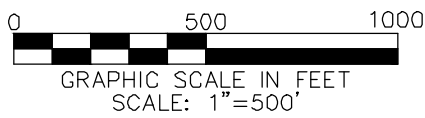
CHECKED BY: AWC

JOB NUMBER: 6250-16-0115.06

FIGURE: 2



PERMITTED PLANS



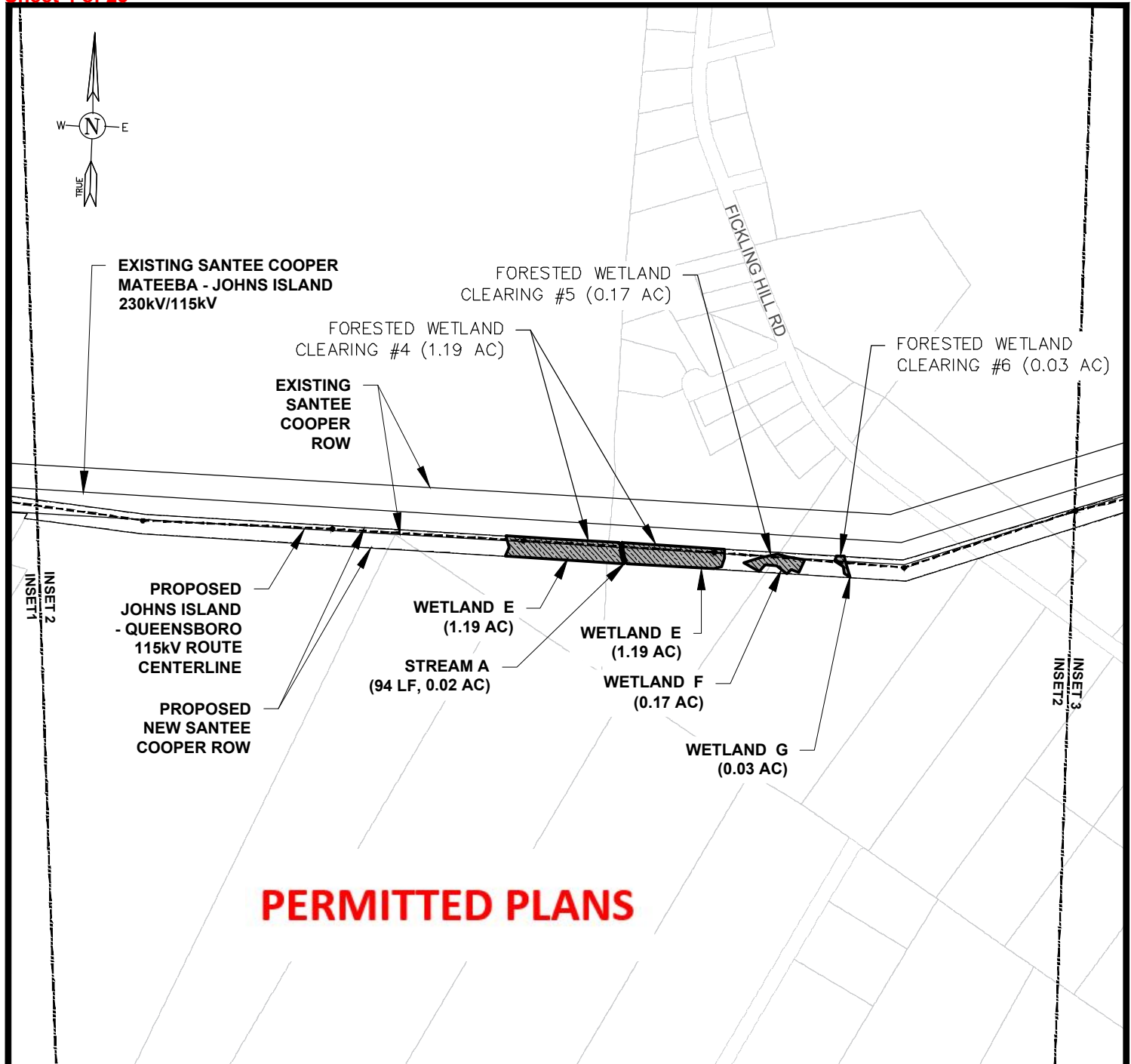
Latitude: 32.75064° N
 Longitude: -80.05623° W

LEGEND	
	PROPOSED SANTEE COOPER RIGHT-OF-WAY
	DELINEATED AQUATIC RESOURCE
	FORESTED WETLAND CLEARING
	POLE LOCATION
	ROUTE CENTERLINE
	EXISTING SANTEE COOPER / DOMINION RIGHT-OF-WAY
	PROPERTY BOUNDARY

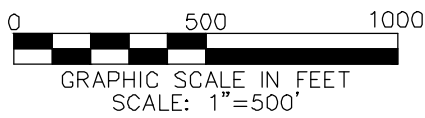


INSET 1
 Santee Cooper Johns Island-Queensboro 115kV Line, Johns Island, SC
 FOR

PREPARED BY: BWS	DATE: 11/05/20	CHECKED BY: AWC	JOB NUMBER: 6250-16-0115.06	FIGURE: 3
------------------	----------------	-----------------	-----------------------------	-----------



PERMITTED PLANS



Latitude: 32.75064° N
 Longitude: -80.05623° W

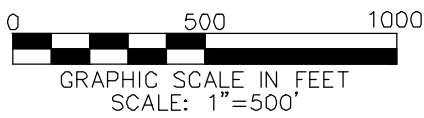
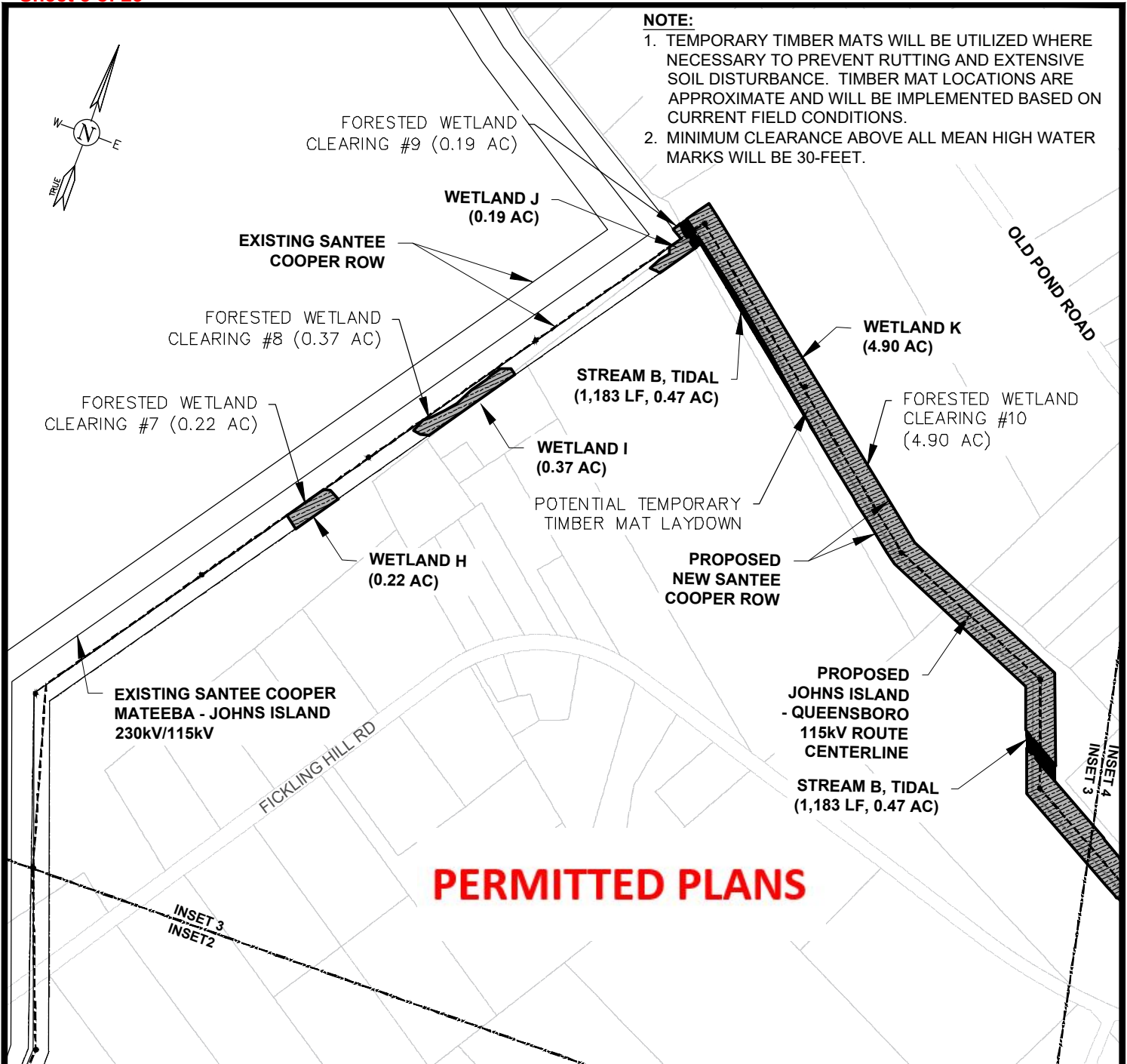
LEGEND	
	PROPOSED SANTEE COOPER RIGHT-OF-WAY
	ROUTE CENTERLINE
	DELINEATED AQUATIC RESOURCE
	EXISTING SANTEE COOPER / DOMINION RIGHT-OF-WAY
	FORESTED WETLAND CLEARING
	PROPERTY BOUNDARY
	POLE LOCATION



INSET 2
 Santee Cooper Johns Island-Queensboro 115kV Line, Johns Island, SC
 FOR



PREPARED BY: BWS	DATE: 11/05/20	CHECKED BY: AWC	JOB NUMBER: 6250-16-0115.06	FIGURE: 4
------------------	----------------	-----------------	-----------------------------	-----------



Latitude: 32.75064° N
 Longitude: -80.05623° W

LEGEND

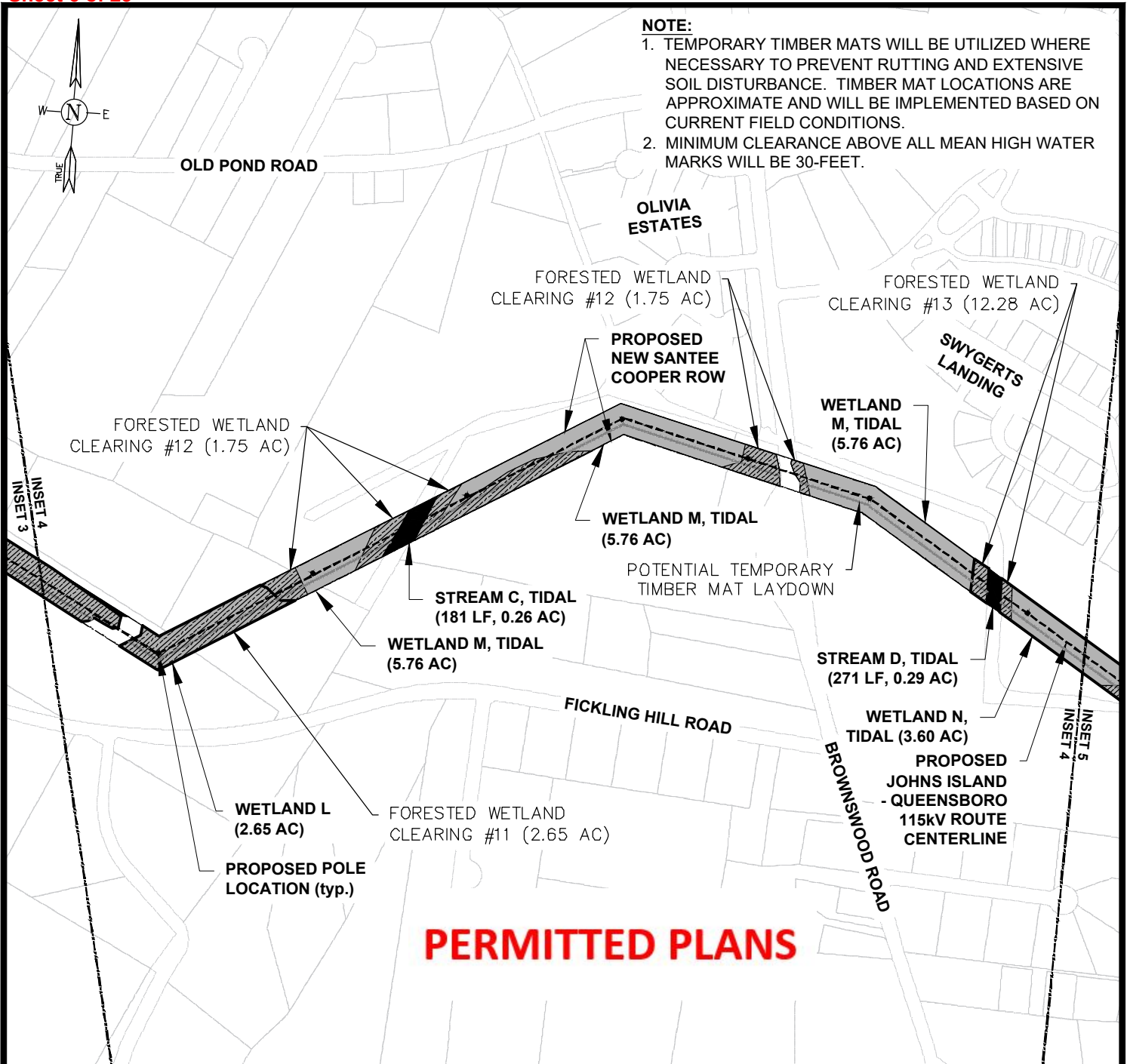
	PROPOSED SANTEE COOPER RIGHT-OF-WAY		ROUTE CENTERLINE
	DELINEATED AQUATIC RESOURCE		EXISTING SANTEE COOPER / DOMINION RIGHT-OF-WAY
	FORESTED WETLAND CLEARING		PROPERTY BOUNDARY
*	POLE LOCATION		



INSET 3
 Santee Cooper Johns Island-Queensboro 115kV Line, Johns Island, SC
 FOR



PREPARED BY: BWS	DATE: 11/05/20	CHECKED BY: AWC	JOB NUMBER: 6250-16-0115.06	FIGURE: 5
------------------	----------------	-----------------	-----------------------------	-----------



LEGEND

	PROPOSED SANTEE COOPER RIGHT-OF-WAY		ROUTE CENTERLINE
	DELINEATED AQUATIC RESOURCE		EXISTING SANTEE COOPER / DOMINION RIGHT-OF-WAY
	FORESTED WETLAND CLEARING		PROPERTY BOUNDARY
	POLE LOCATION		

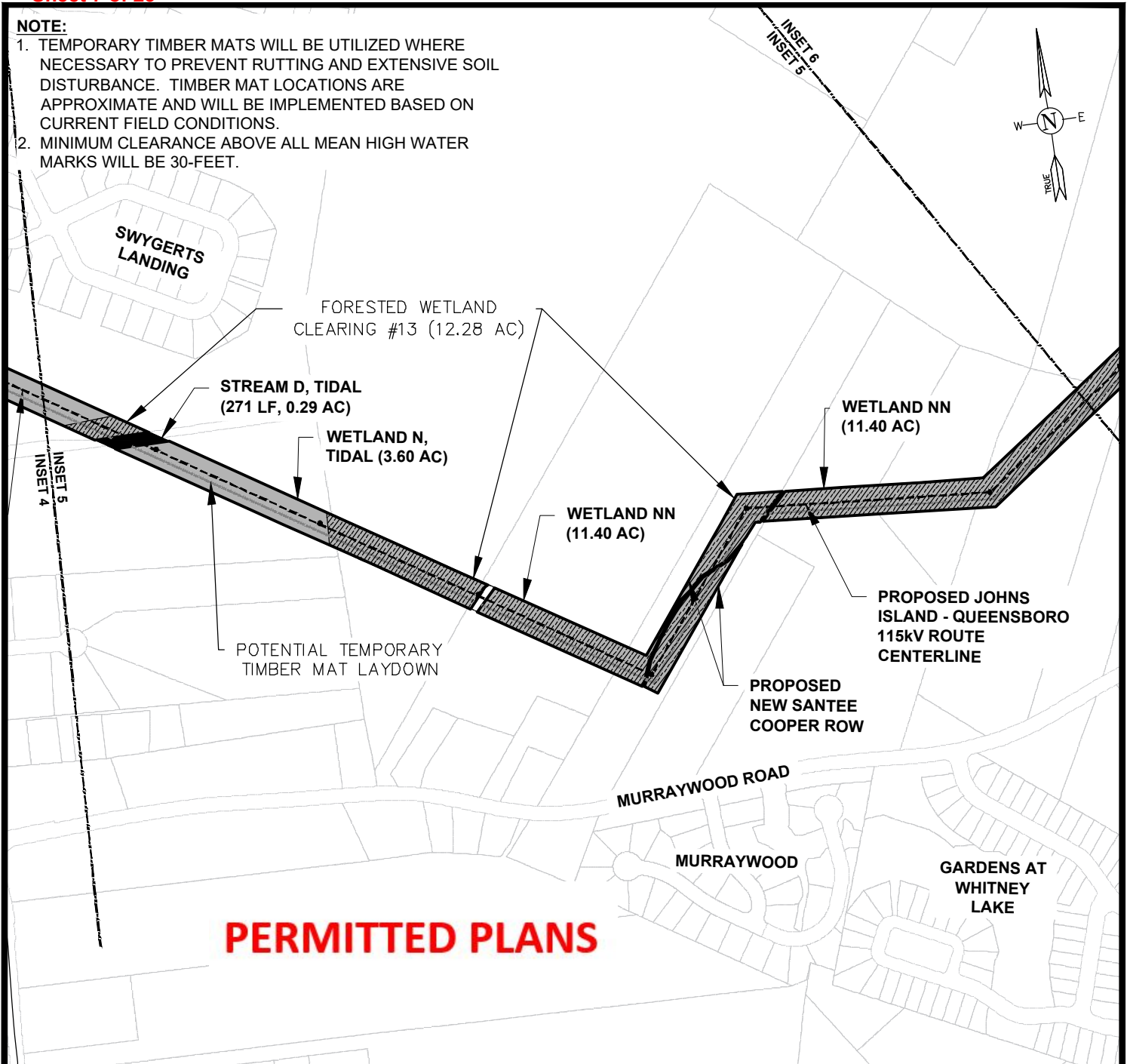
0 500 1000
 GRAPHIC SCALE IN FEET
 SCALE: 1"=500'

Latitude: 32.75064° N
 Longitude: -80.05623° W

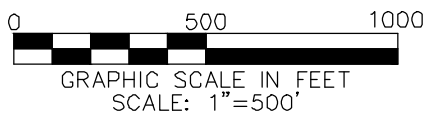
		INSET 4 Santee Cooper Johns Island-Queensboro 115kV Line, Johns Island, SC FOR 		
		PREPARED BY: BWS	DATE: 11/05/20	CHECKED BY: AWC

NOTE:

1. TEMPORARY TIMBER MATS WILL BE UTILIZED WHERE NECESSARY TO PREVENT RUTTING AND EXTENSIVE SOIL DISTURBANCE. TIMBER MAT LOCATIONS ARE APPROXIMATE AND WILL BE IMPLEMENTED BASED ON CURRENT FIELD CONDITIONS.
2. MINIMUM CLEARANCE ABOVE ALL MEAN HIGH WATER MARKS WILL BE 30-FEET.



PERMITTED PLANS



Latitude: 32.75064° N
 Longitude: -80.05623° W

LEGEND

	PROPOSED SANTEE COOPER RIGHT-OF-WAY		ROUTE CENTERLINE
	DELINEATED AQUATIC RESOURCE		EXISTING SANTEE COOPER / DOMINION RIGHT-OF-WAY
	FORESTED WETLAND CLEARING		PROPERTY BOUNDARY
	POLE LOCATION		



INSET 5

Santee Cooper Johns Island-Queensboro 115kV Line, Johns Island, SC FOR



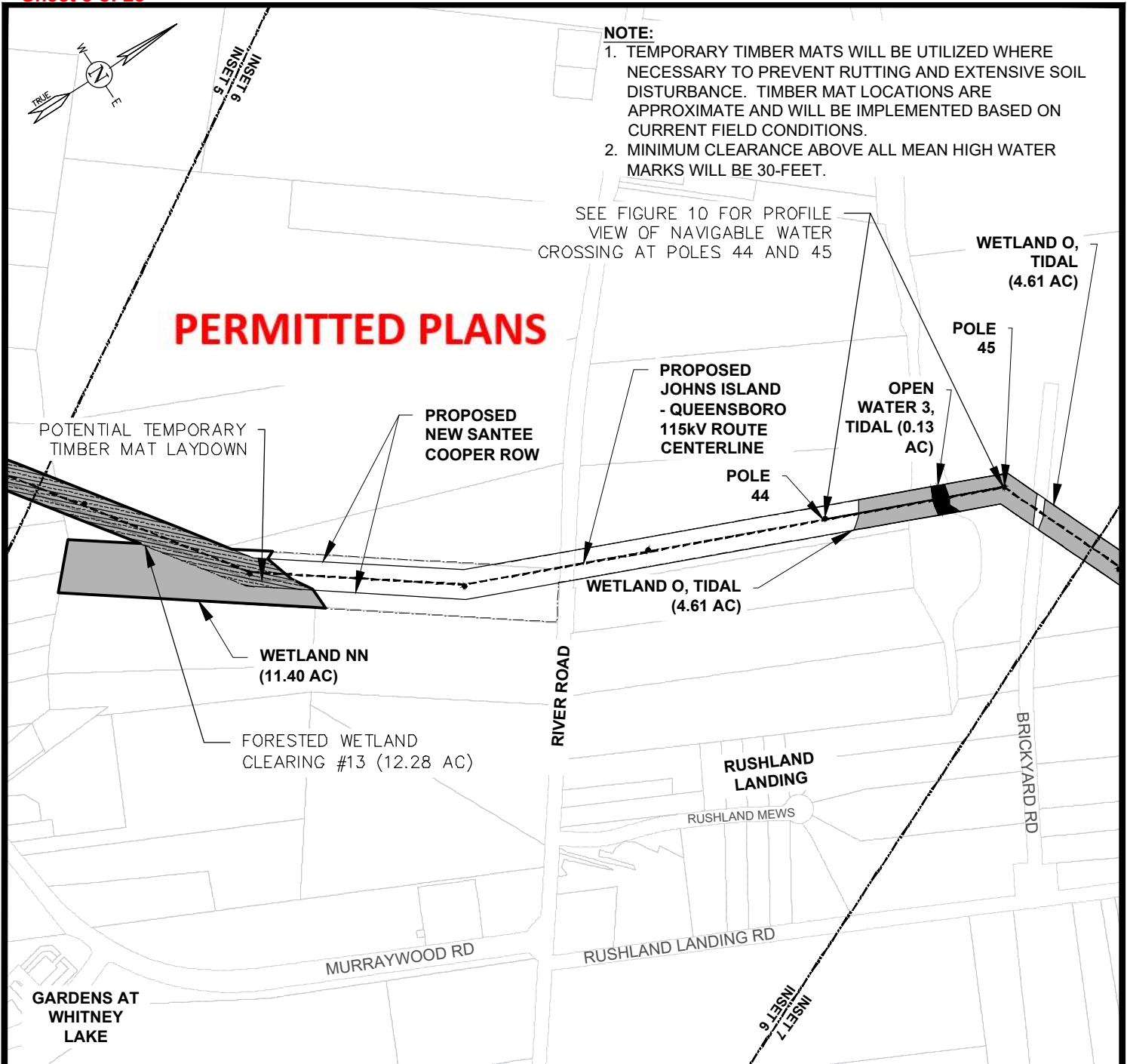
PREPARED BY: BWS

DATE: 11/05/20

CHECKED BY: AWC

JOB NUMBER: 6250-16-0115.06

FIGURE: 7



- NOTE:**
1. TEMPORARY TIMBER MATS WILL BE UTILIZED WHERE NECESSARY TO PREVENT RUTTING AND EXTENSIVE SOIL DISTURBANCE. TIMBER MAT LOCATIONS ARE APPROXIMATE AND WILL BE IMPLEMENTED BASED ON CURRENT FIELD CONDITIONS.
 2. MINIMUM CLEARANCE ABOVE ALL MEAN HIGH WATER MARKS WILL BE 30-FEET.

SEE FIGURE 10 FOR PROFILE VIEW OF NAVIGABLE WATER CROSSING AT POLES 44 AND 45

PERMITTED PLANS

POTENTIAL TEMPORARY TIMBER MAT LAYDOWN

PROPOSED NEW SANTEE COOPER ROW

PROPOSED JOHNS ISLAND - QUEENSBORO 115KV ROUTE CENTERLINE

OPEN WATER 3, TIDAL (0.13 AC)

WETLAND O, TIDAL (4.61 AC)

POLE 45

POLE 44

WETLAND O, TIDAL (4.61 AC)

WETLAND NN (11.40 AC)

FORESTED WETLAND CLEARING #13 (12.28 AC)

RIVER ROAD

RUSHLAND LANDING

RUSHLAND MEWS

BRICKYARD RD

MURRAYWOOD RD

RUSHLAND LANDING RD

GARDENS AT WHITNEY LAKE

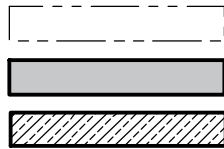
LEGEND

0 500 1000



GRAPHIC SCALE IN FEET
 SCALE: 1"=500'

Latitude: 32.75064° N
 Longitude: -80.05623° W



PROPOSED SANTEE COOPER RIGHT-OF-WAY

DELINEATED AQUATIC RESOURCE

FORESTED WETLAND CLEARING

* POLE LOCATION

ROUTE CENTERLINE

EXISTING SANTEE COOPER / DOMINION RIGHT-OF-WAY

PROPERTY BOUNDARY



INSET 6

Santee Cooper Johns Island-Queensboro 115kV Line, Johns Island, SC
 FOR



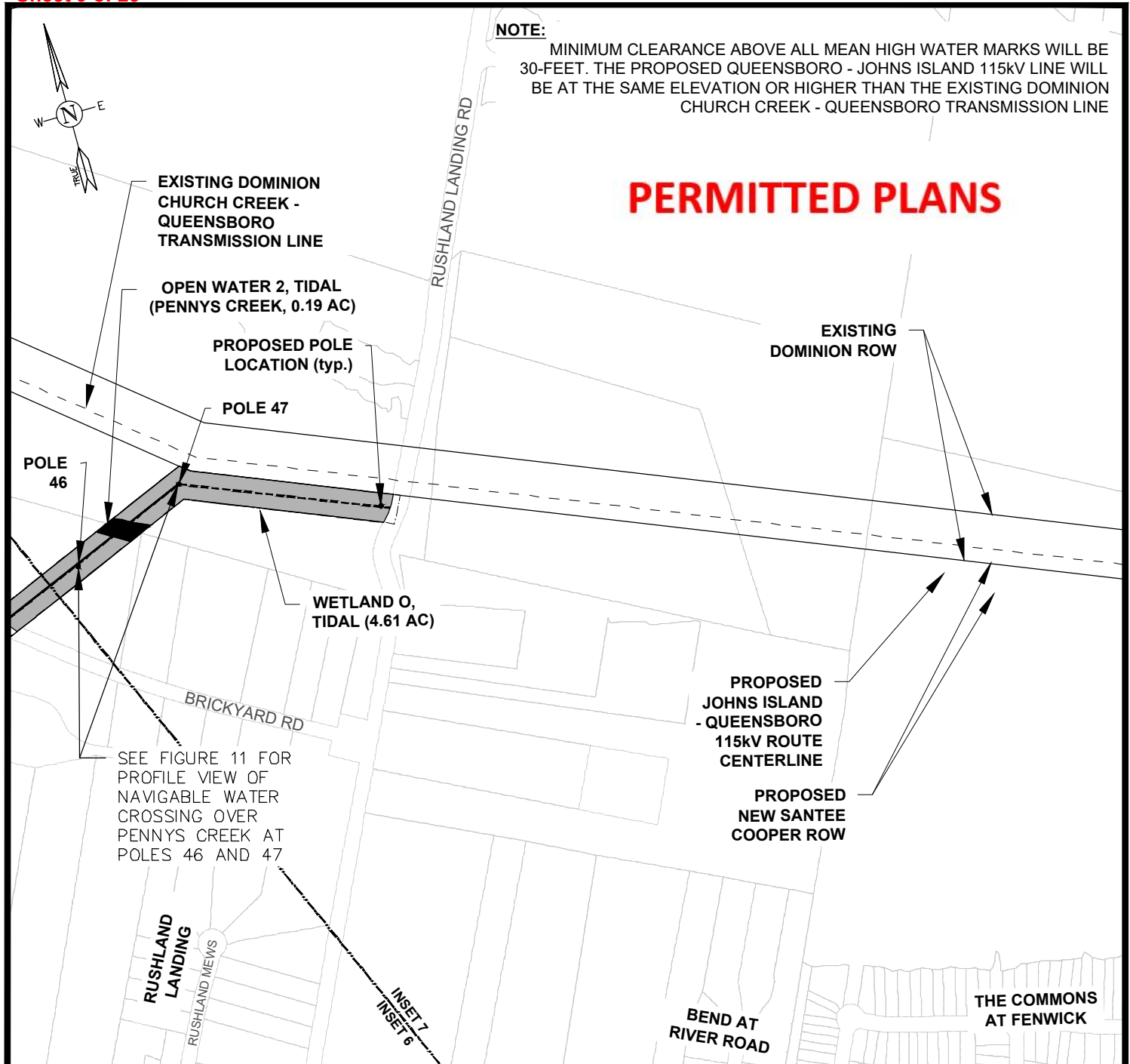
PREPARED BY: BWS

DATE: 11/05/20

CHECKED BY: AWC

JOB NUMBER: 6250-16-0115.06

FIGURE: 8



LEGEND

0 500 1000
 GRAPHIC SCALE IN FEET
 SCALE: 1"=500'


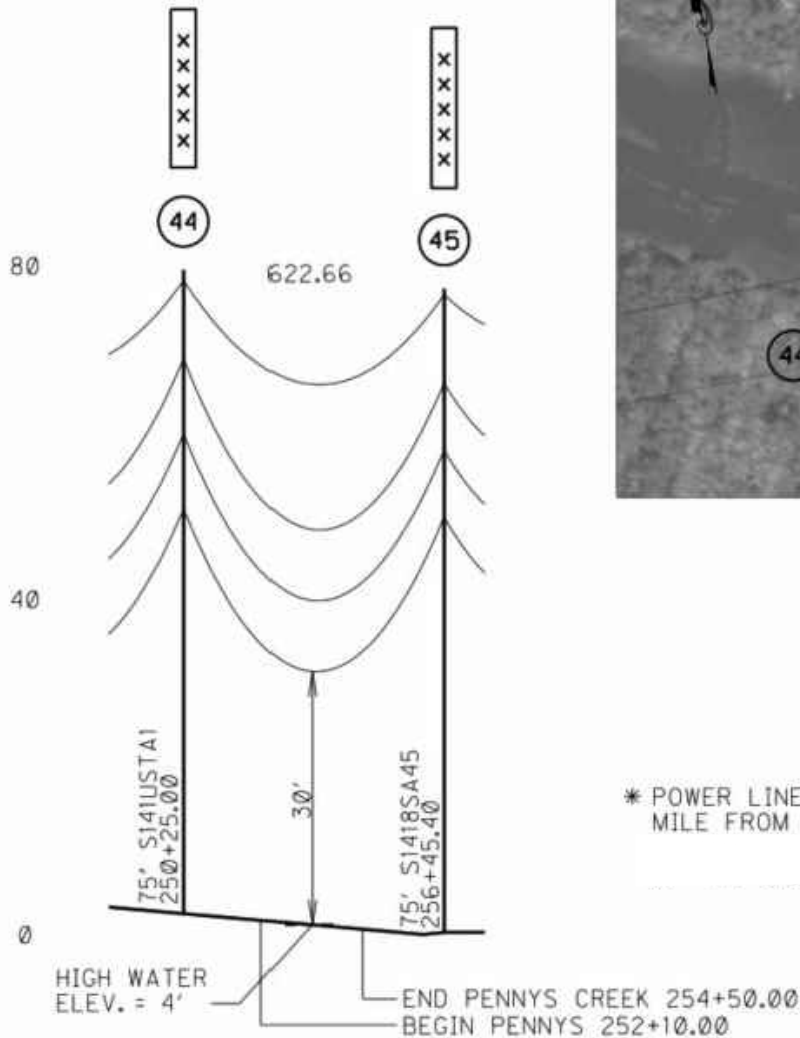
Latitude: 32.75064° N
 Longitude: -80.05623° W

- PROPOSED SANTEE COOPER RIGHT-OF-WAY
- ROUTE CENTERLINE
- DELINEATED AQUATIC RESOURCE
- FORESTED WETLAND CLEARING
- EXISTING SANTEE COOPER / DOMINION RIGHT-OF-WAY
- PROPERTY BOUNDARY
- POLE LOCATION

INSET 7
 Santee Cooper Johns Island-Queensboro 115kV Line, Johns Island, SC
 FOR

PREPARED BY: BWS	DATE: 11/05/20	CHECKED BY: AWC	JOB NUMBER: 6250-16-0115.06	FIGURE: 9
------------------	----------------	-----------------	-----------------------------	-----------

ELEV.



PLAN

* POWER LINE CROSSING IS APPROX. 0.95 MILE FROM SWYGERT BLVD BRIDGE.

CONDUCTORS:
 1272 KCMIL 45/7
 SAG AT 200°F
 SHIELD WIRE:
 96 FIBER OPGW
 AT 60°F FINAL SAG

N.T.S.

PRELIMINARY

NOTE: PROFILE DRAWING PROVIDED BY SANTEE COOPER, DATED APRIL 16, 2020 ARE PRELIMINARY AND SHOULD STRICTLY BE USED FOR PLANNING AND PERMITTING PURPOSES ONLY.

PERMITTED PLANS

wood.

PROFILE VIEW OF PENNYS CREEK CROSSING
 Santee Cooper Johns Island-Queensboro 115kV Line, Johns Island, SC
 FOR



PREPARED BY: BWS

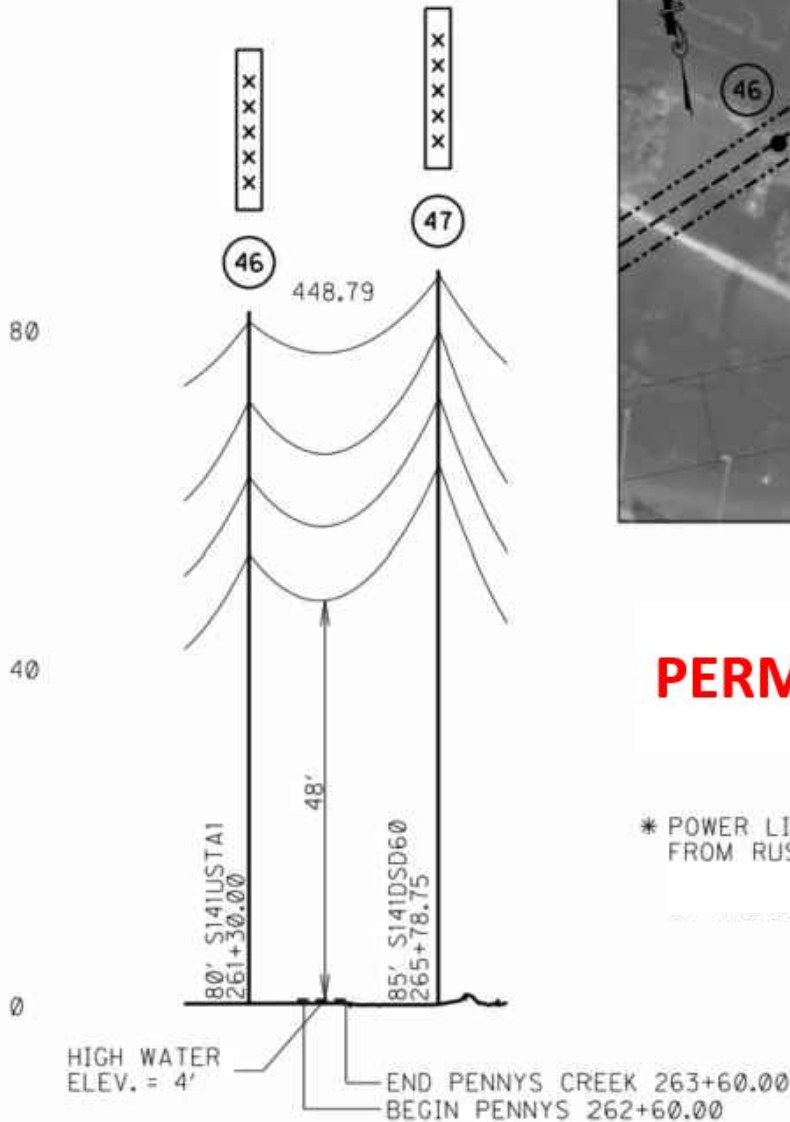
DATE: 11/05/20

CHECKED BY: AWC


JOB NUMBER: 6250-16-0115.06

FIGURE: 10

ELEV.



PRELIMINARY



PLAN

PERMITTED PLANS

* POWER LINE CROSSING IS APPROX. 940' FROM RUSHLAND LANDING BRIDGE.

CONDUCTORS:
 1272 KCMIL 45/7
 SAG AT 200°F
 SHIELD WIRE:
 96 FIBER OPGW
 AT 60°F FINAL SAG

N.T.S.

NOTE: PROFILE DRAWING PROVIDED BY SANTEE COOPER, DATED APRIL 16, 2020 ARE PRELIMINARY AND SHOULD STRICTLY BE USED FOR PLANNING AND PERMITTING PURPOSES ONLY.



PROFILE VIEW OF PENNYS CREEK CROSSING
 Santee Cooper Johns Island-Queensboro 115kV Line, Johns Island, SC
 FOR



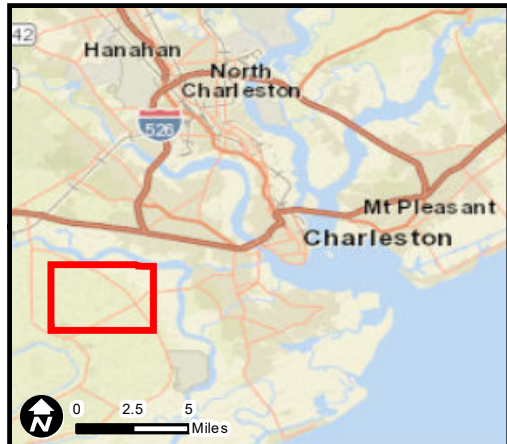
PREPARED BY: BWS

DATE: 11/05/20

CHECKED BY: AWC

JOB NUMBER: 6250-16-0115.06

FIGURE: 11



Revised Project Study Area Map

Johns Island - Queensboro 115kV Transmission Project
Charleston County, South Carolina

Legend

- Revised Project Study Area (September 2020)
- Project Study Area (April 2020)
- Existing Transmission Lines
- Roads

Santee Cooper Johns Island - Queensboro 115kV Line

November 6, 2020

Sheet 12 of 23



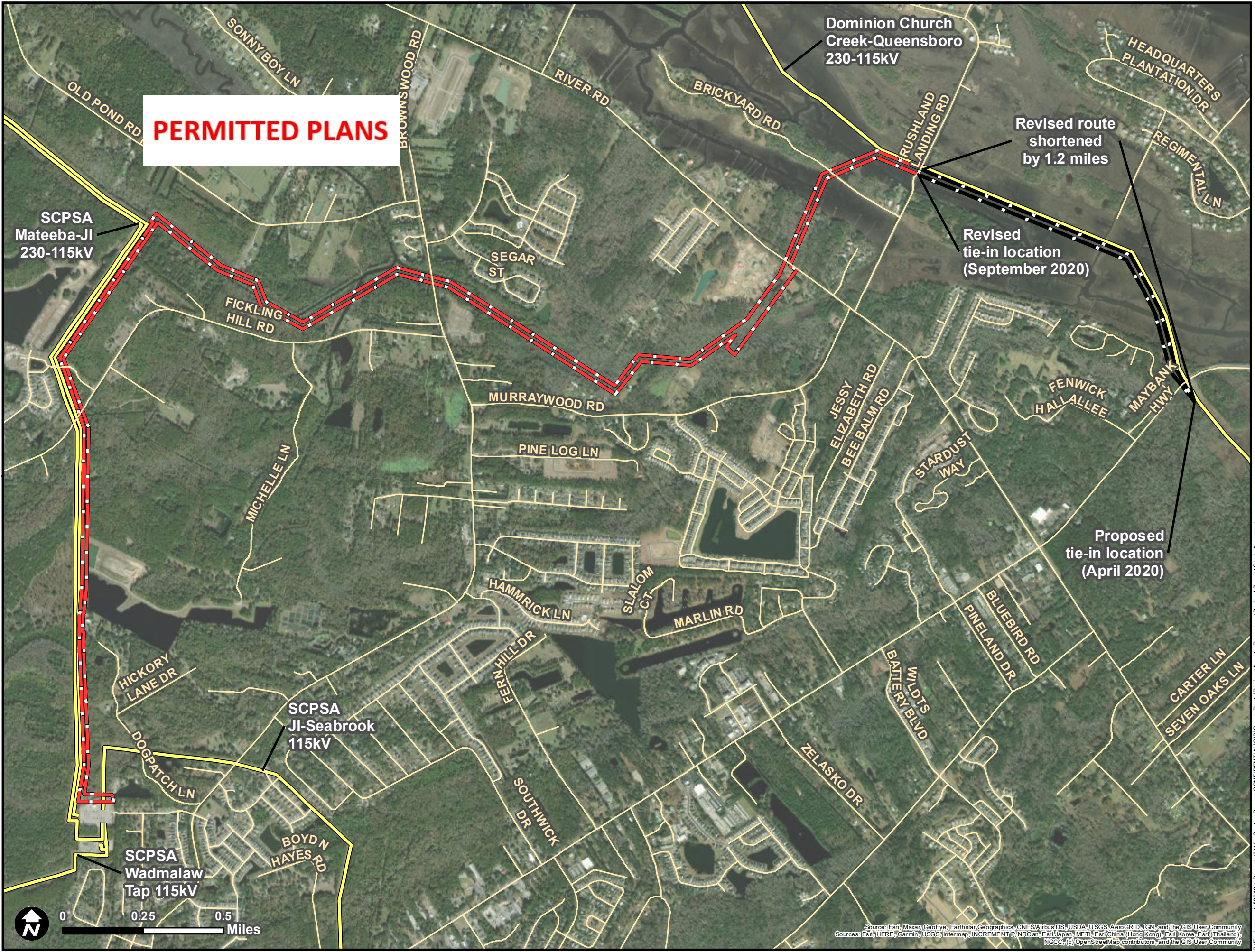
Job No. 6250160115

Drawn By: BWS

Reviewed By: AWC

Date: 9/17/2020

The map shown here has been created with all due and reasonable care and is strictly for use with Wood Environment & Infrastructure Solutions, Inc. (Wood) project number 6250160115. Wood assumes no liability, direct or indirect, whatsoever for any such third party or unintended use.



Source: Esri, Maxar, GeoEye, Earthstar, GeoGraphics, CNES/Airbus DS, USDA, USGS, AeroGRID, IGN, and the GIS User Community
Sources: Esri, HERE, Garmin, USGS, Intermap, INCREMENT P, NRCan, Esri/Japan, METI, Esri/China, (Hong Kong), Esri/Korea, Esri (Thailand), NGCC, (c) OpenStreetMap contributors, and the GIS User Community

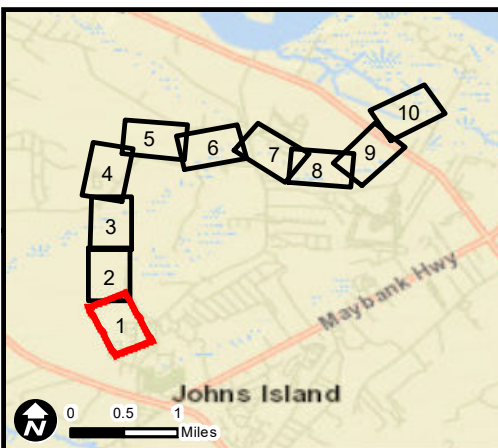


Figure 5.1 Aquatic Resources, Data Point, and Photo Location Map
 Johns Island - Queensboro 115kV Transmission Project
 Charleston County, South Carolina

Legend

- Project Study Area
- Project Study Area Vertices
- Data Point
- Photo Location and Direction
- Road Centerline

Aquatic Resources

- Non-Wetland Water (non-tidal)
- Non-Wetland Water (tidal)
- Wetland (non-tidal)
- Wetland (tidal)

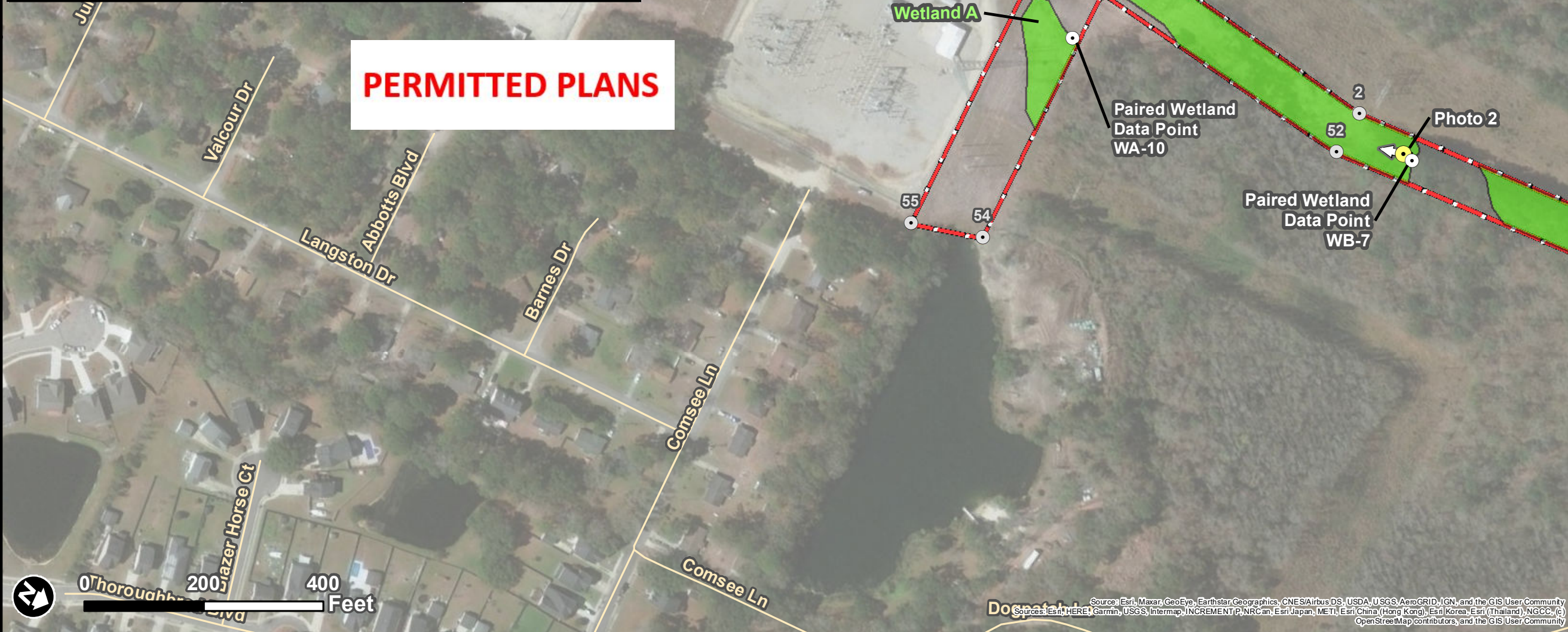
Santee Cooper Johns Island - Queensboro 115kV Line
 November 6, 2020

Sheet 13 of 23

Job No. 6250160115
 Drawn By: BWS
 Reviewed By: AWC
 Date: 9/15/2020

The map shown here has been created with all due and reasonable care and is strictly for use with Wood Environment & Infrastructure Solutions, Inc. (Wood) project number 6250160115. Wood assumes no liability, direct or indirect, whatsoever for any such third party or unintended use.

Feature Type	Name	Linear Footage	Acreage
Non-Wetland Water (non-tidal)	Stream A	94	0.02
Non-Wetland Water (tidal)	Stream B	1183	0.47
Non-Wetland Water (tidal)	Stream C	181	0.26
Non-Wetland Water (tidal)	Stream D	271	0.29
Non-Wetland Water (tidal)	Open Water 2 (Pennys Creek)	N/A	0.19
Non-Wetland Water (tidal)	Open Water 3	N/A	0.13
Wetland (non-tidal)	Wetland A	N/A	0.27
Wetland (non-tidal)	Wetland B	N/A	1.14
Wetland (non-tidal)	Wetland C	N/A	1.58
Wetland (non-tidal)	Wetland D	N/A	1.15
Wetland (non-tidal)	Wetland E	N/A	1.19
Wetland (non-tidal)	Wetland F	N/A	0.17
Wetland (non-tidal)	Wetland G	N/A	0.03
Wetland (non-tidal)	Wetland H	N/A	0.22
Wetland (non-tidal)	Wetland I	N/A	0.37
Wetland (non-tidal)	Wetland J	N/A	0.19
Wetland (non-tidal)	Wetland K	N/A	4.90
Wetland (non-tidal)	Wetland L	N/A	2.65
Wetland (tidal)	Wetland M	N/A	5.76
Wetland (non-tidal)	Wetland N	N/A	15.00
Wetland (tidal)	Wetland O	N/A	4.61
Upland			17.24
Project Study Area			57.83



This drawing represents the jurisdictional waters boundary collected in the field by Wood Environment & Infrastructure Solutions, Inc. using sub-meter GPS equipment. Jurisdictional waters may extend beyond the Project Study Area; however, were not delineated nor shown on this map. All jurisdictional boundaries are subject to verification and change by the United States Army Corps of Engineers. This map should be used for preliminary planning purposes only.

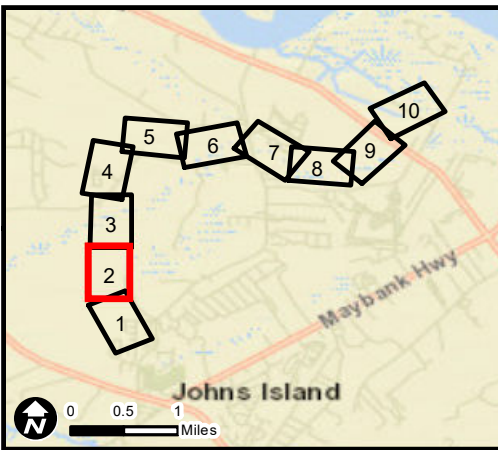


Figure 5.2 Aquatic Resources, Data Point, and Photo Location Map
 Johns Island - Queensboro 115kV Transmission Project
 Charleston County, South Carolina

Legend

- Project Study Area
- Project Study Area Vertices
- Data Point
- 📍 Photo Location and Direction
- Road Centerline

Aquatic Resources

- Non-Wetland Water (non-tidal)
- Non-Wetland Water (tidal)
- Wetland (non-tidal)
- Wetland (tidal)

Santee Cooper Johns Island - Queensboro 115kV Line
 November 6, 2020

Sheet 14 of 23

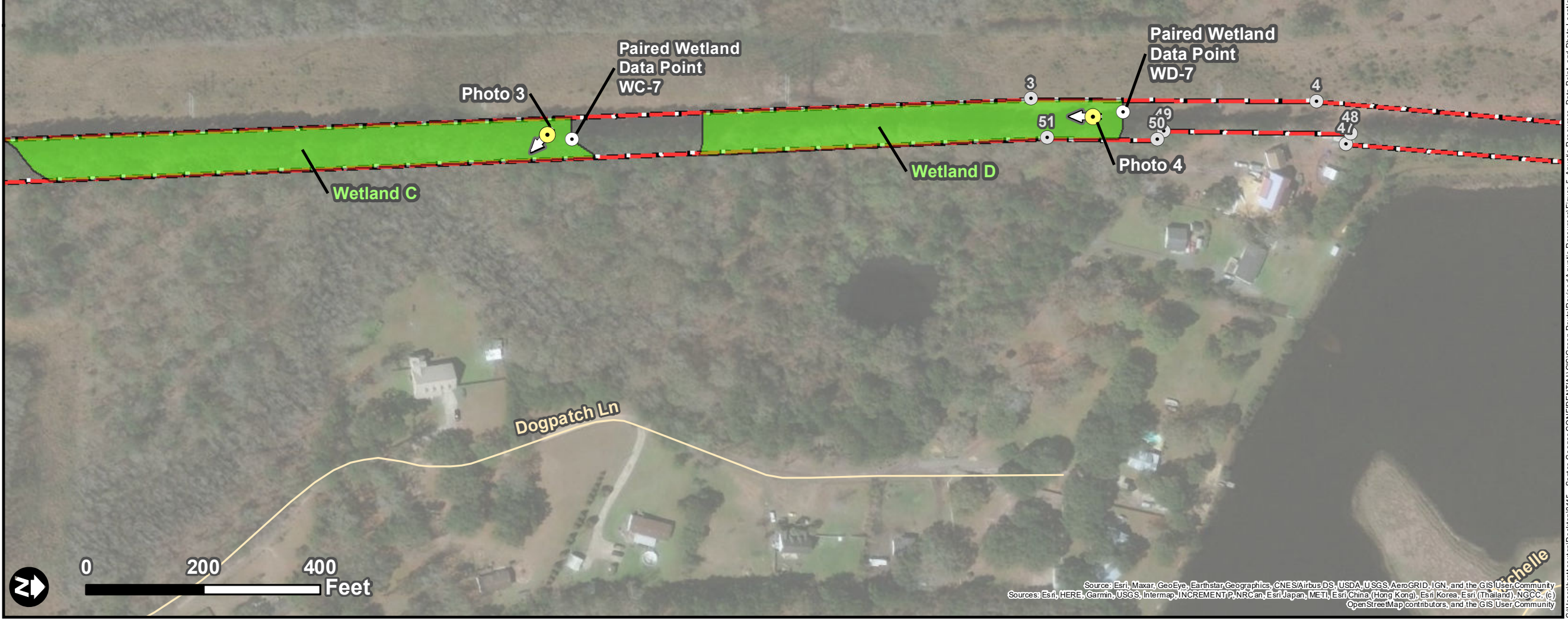
Job No. 6250160115
 Drawn By: BWS
 Reviewed By: AWC
 Date: 9/15/2020

The map shown here has been created with all due and reasonable care and is strictly for use with Wood Environment & Infrastructure Solutions, Inc. (Wood) project number 6250160115. Wood assumes no liability, direct or indirect, whatsoever for any such third party or unintended use.

Feature Type	Name	Linear Footage	Acreage
Non-Wetland Water (non-tidal)	Stream A	94	0.02
Non-Wetland Water (tidal)	Stream B	1183	0.47
Non-Wetland Water (tidal)	Stream C	181	0.26
Non-Wetland Water (tidal)	Stream D	271	0.29
Non-Wetland Water (tidal)	Open Water 2 (Pennys Creek)	N/A	0.19
Non-Wetland Water (tidal)	Open Water 3	N/A	0.13
Wetland (non-tidal)	Wetland A	N/A	0.27
Wetland (non-tidal)	Wetland B	N/A	1.14
Wetland (non-tidal)	Wetland C	N/A	1.58
Wetland (non-tidal)	Wetland D	N/A	1.15
Wetland (non-tidal)	Wetland E	N/A	1.19
Wetland (non-tidal)	Wetland F	N/A	0.17
Wetland (non-tidal)	Wetland G	N/A	0.03
Wetland (non-tidal)	Wetland H	N/A	0.22
Wetland (non-tidal)	Wetland I	N/A	0.37
Wetland (non-tidal)	Wetland J	N/A	0.19
Wetland (non-tidal)	Wetland K	N/A	4.90
Wetland (non-tidal)	Wetland L	N/A	2.65
Wetland (tidal)	Wetland M	N/A	5.76
Wetland (non-tidal)	Wetland N	N/A	15.00
Wetland (tidal)	Wetland O	N/A	4.61
Upland			17.24
Project Study Area			57.83

PERMITTED PLANS

This drawing represents the jurisdictional waters boundary collected in the field by Wood Environment & Infrastructure Solutions, Inc. using sub-meter GPS equipment. Jurisdictional waters may extend beyond the Project Study Area; however, were not delineated nor shown on this map. All jurisdictional boundaries are subject to verification and change by the United States Army Corps of Engineers. This map should be used for preliminary planning purposes only.



Source: Esri, Maxar, GeoEye, Earthstar Geographics, CNES/Airbus DS, USDA, USGS, AeroGRID, IGN, and the GIS User Community
 Sources: Esri, HERE, Garmin, USGS, Intermap, INCREMENT P, NRCan, Esri Japan, METI, Esri China (Hong Kong), Esri Korea, Esri (Thailand), NGCC, (c) OpenStreetMap contributors, and the GIS User Community

C:\Users\ltsenton\Desktop\0115 - Santee Cooper CONFIDENTIAL\GIS\Green Route Revised\Aquatic Resources\Figure 5. Aquatic Resources - Data Point, and Photo Location Map.mxd

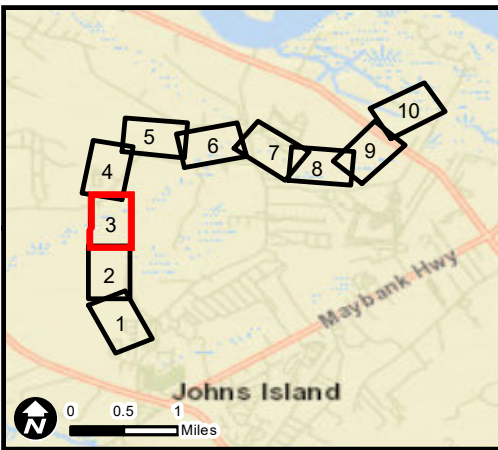


Figure 5.3 Aquatic Resources, Data Point, and Photo Location Map
 Johns Island - Queensboro 115kV Transmission Project
 Charleston County, South Carolina

Legend

- Project Study Area
- Project Study Area Vertices
- Data Point
- Photo Location and Direction
- Road Centerline

Aquatic Resources

- Non-Wetland Water (non-tidal)
- Non-Wetland Water (tidal)
- Wetland (non-tidal)
- Wetland (tidal)

Santee Cooper Johns Island - Queensboro 115kV Line
 November 6, 2020

Sheet 15 of 23

Job No. 6250160115

Drawn By: BWS

Reviewed By: AWC

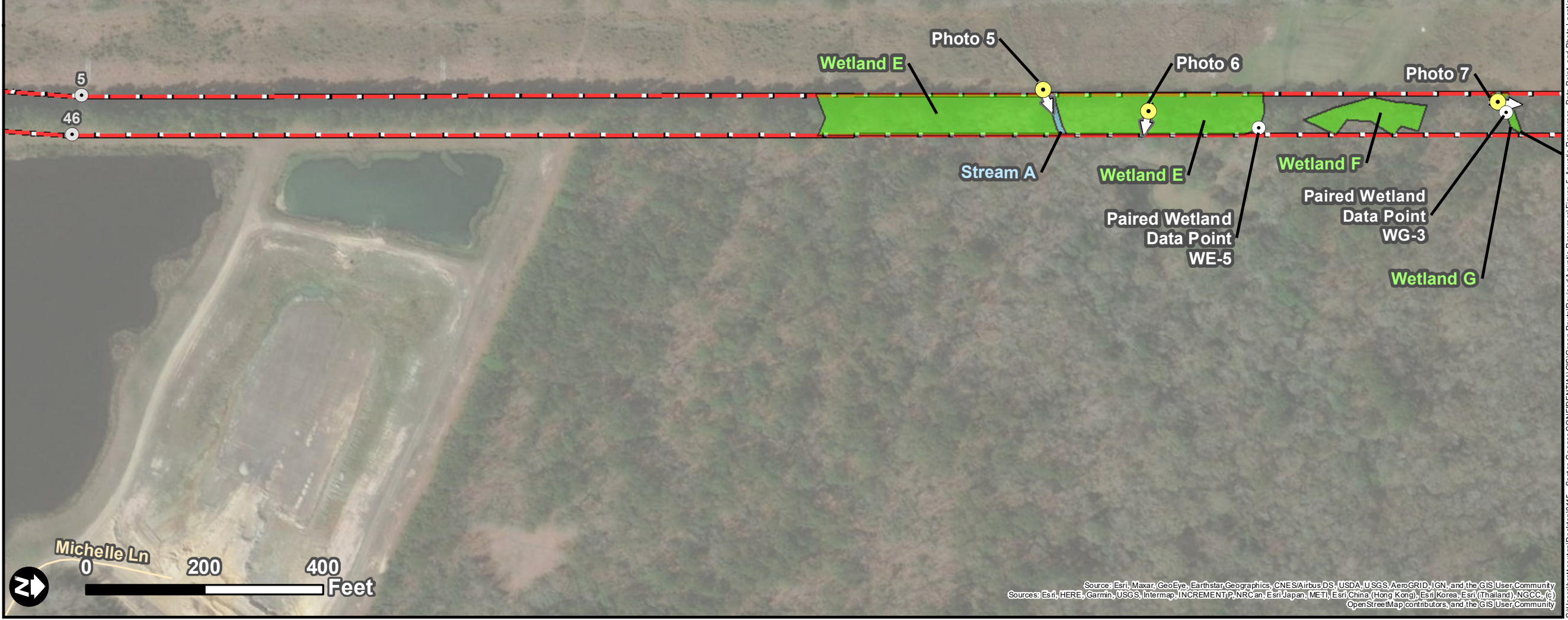
Date: 9/15/2020

The map shown here has been created with all due and reasonable care and is strictly for use with Wood Environment & Infrastructure Solutions, Inc. (Wood) project number 6250160115. Wood assumes no liability, direct or indirect, whatsoever for any such third party or unintended use.

Feature Type	Name	Linear Footage	Acreage
Non-Wetland Water (non-tidal)	Stream A	94	0.02
Non-Wetland Water (tidal)	Stream B	1183	0.47
Non-Wetland Water (tidal)	Stream C	181	0.26
Non-Wetland Water (tidal)	Stream D	271	0.29
Non-Wetland Water (tidal)	Open Water 2 (Pennys Creek)	N/A	0.19
Non-Wetland Water (tidal)	Open Water 3	N/A	0.13
Wetland (non-tidal)	Wetland A	N/A	0.27
Wetland (non-tidal)	Wetland B	N/A	1.14
Wetland (non-tidal)	Wetland C	N/A	1.58
Wetland (non-tidal)	Wetland D	N/A	1.15
Wetland (non-tidal)	Wetland E	N/A	1.19
Wetland (non-tidal)	Wetland F	N/A	0.17
Wetland (non-tidal)	Wetland G	N/A	0.03
Wetland (non-tidal)	Wetland H	N/A	0.22
Wetland (non-tidal)	Wetland I	N/A	0.37
Wetland (non-tidal)	Wetland J	N/A	0.19
Wetland (non-tidal)	Wetland K	N/A	4.90
Wetland (non-tidal)	Wetland L	N/A	2.65
Wetland (tidal)	Wetland M	N/A	5.76
Wetland (non-tidal)	Wetland N	N/A	15.00
Wetland (tidal)	Wetland O	N/A	4.61
Upland			17.24
Project Study Area			57.83

PERMITTED PLANS

This drawing represents the jurisdictional waters boundary collected in the field by Wood Environment & Infrastructure Solutions, Inc. using sub-meter GPS equipment. Jurisdictional waters may extend beyond the Project Study Area; however, were not delineated nor shown on this map. All jurisdictional boundaries are subject to verification and change by the United States Army Corps of Engineers. This map should be used for preliminary planning purposes only.



Source: Esri, Maxar, GeoEye, Earthstar Geographics, CNES/Airbus DS, USDA, USGS, AeroGRID, IGN, and the GIS User Community
 Sources: Esri, HERE, Garmin, USGS, Intermap, INCREMENT P, NRCan, Esri Japan, METI, Esri China (Hong Kong), Esri Korea, Esri (Thailand), NGCC, (c) OpenStreetMap contributors, and the GIS User Community

C:\Users\ltsxton\Desktop\0115 - Santee Cooper CONFIDENTIAL\GIS\Green Route Revised\Aquatic Resources\Figure 5. Aquatic Resources - Data Point, and Photo Location Map.mxd

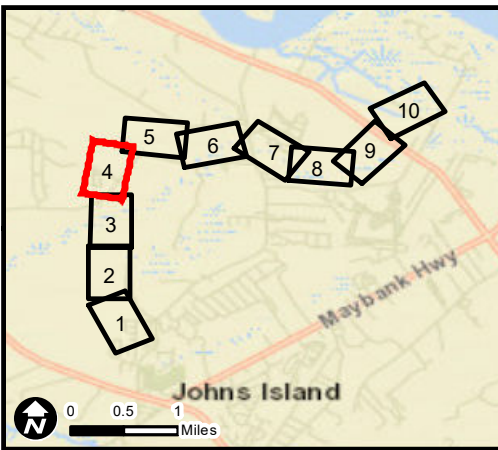


Figure 5.4 Aquatic Resources, Data Point, and Photo Location Map
 Johns Island - Queensboro 115kV Transmission Project
 Charleston County, South Carolina

Legend

- Project Study Area
- Project Study Area Vertices
- Data Point
- Photo Location and Direction
- Road Centerline

Aquatic Resources

- Non-Wetland Water (non-tidal)
- Non-Wetland Water (tidal)
- Wetland (non-tidal)
- Wetland (tidal)

Santee Cooper Johns Island - Queensboro 115kV Line
 November 6, 2020

Sheet 16 of 23

Job No. 6250160115

Drawn By: BWS

Reviewed By: AWC

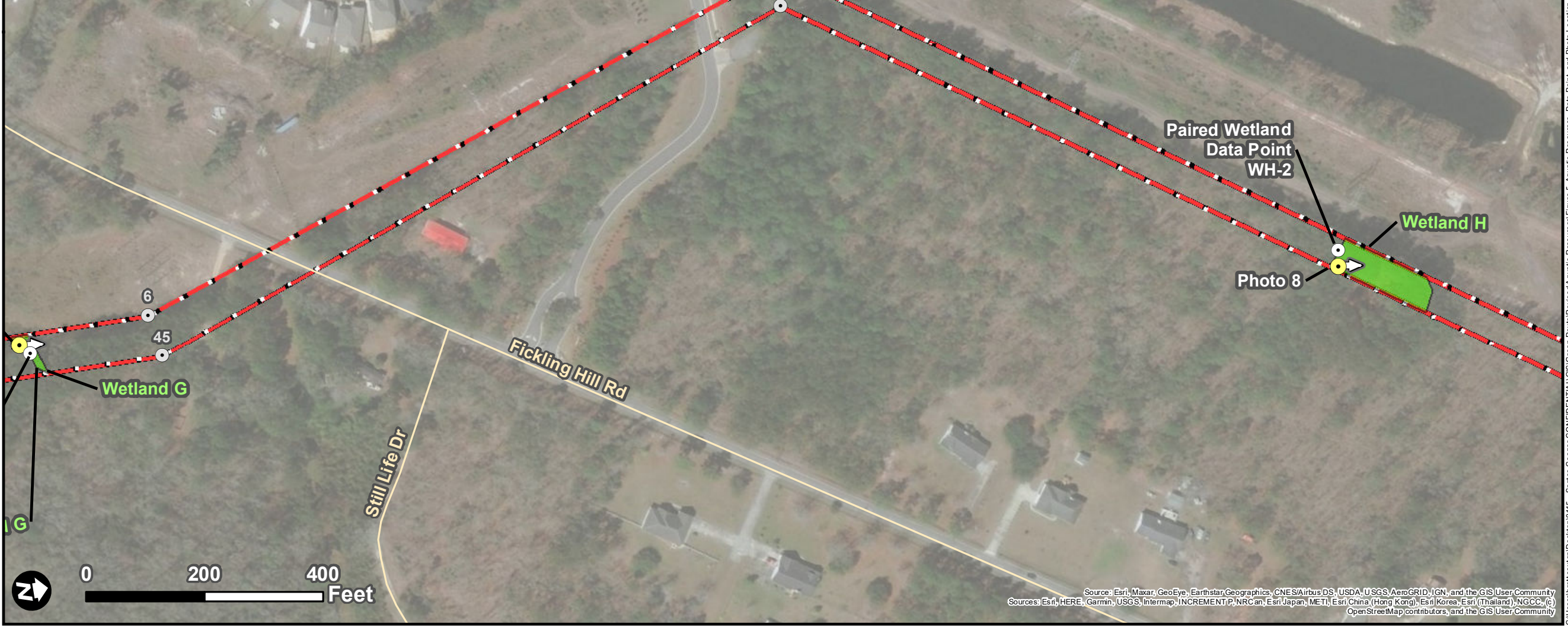
Date: 9/15/2020

The map shown here has been created with all due and reasonable care and is strictly for use with Wood Environment & Infrastructure Solutions, Inc. (Wood) project number 6250160115. Wood assumes no liability, direct or indirect, whatsoever for any such third party or unintended use.

Feature Type	Name	Linear Footage	Acreage
Non-Wetland Water (non-tidal)	Stream A	94	0.02
Non-Wetland Water (tidal)	Stream B	1183	0.47
Non-Wetland Water (tidal)	Stream C	181	0.26
Non-Wetland Water (tidal)	Stream D	271	0.29
Non-Wetland Water (tidal)	Open Water 2 (Pennys Creek)	N/A	0.19
Non-Wetland Water (tidal)	Open Water 3	N/A	0.13
Wetland (non-tidal)	Wetland A	N/A	0.27
Wetland (non-tidal)	Wetland B	N/A	1.14
Wetland (non-tidal)	Wetland C	N/A	1.58
Wetland (non-tidal)	Wetland D	N/A	1.15
Wetland (non-tidal)	Wetland E	N/A	1.19
Wetland (non-tidal)	Wetland F	N/A	0.17
Wetland (non-tidal)	Wetland G	N/A	0.03
Wetland (non-tidal)	Wetland H	N/A	0.22
Wetland (non-tidal)	Wetland I	N/A	0.37
Wetland (non-tidal)	Wetland J	N/A	0.19
Wetland (non-tidal)	Wetland K	N/A	4.90
Wetland (non-tidal)	Wetland L	N/A	2.65
Wetland (tidal)	Wetland M	N/A	5.76
Wetland (non-tidal)	Wetland N	N/A	15.00
Wetland (tidal)	Wetland O	N/A	4.61
Upland			17.24
Project Study Area			57.83

PERMITTED PLANS

This drawing represents the jurisdictional waters boundary collected in the field by Wood Environment & Infrastructure Solutions, Inc. using sub-meter GPS equipment. Jurisdictional waters may extend beyond the Project Study Area; however, were not delineated nor shown on this map. All jurisdictional boundaries are subject to verification and change by the United States Army Corps of Engineers. This map should be used for preliminary planning purposes only.



Source: Esri, Maxar, GeoEye, Earthstar Geographics, CNES/Airbus DS, USDA, USGS, AeroGRID, IGN, and the GIS User Community
 Sources: Esri, HERE, Garmin, USGS, Intermap, INCREMENT P, NRCan, Esri Japan, METI, Esri China (Hong Kong), Esri Korea, Esri (Thailand), NGCC, (c) OpenStreetMap contributors, and the GIS User Community

C:\Users\stexton\Desktop\0115 - Santee Cooper CONFIDENTIAL\GIS\Green Route Revised\Aquatic Resources\Figure 5. Aquatic Resources - Data Point, and Photo Location Map.mxd

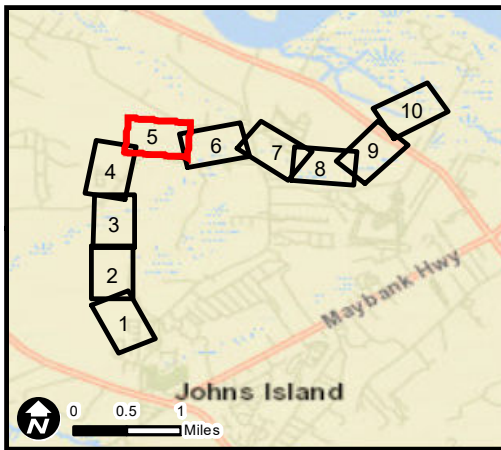


Figure 5.5 Aquatic Resources, Data Point, and Photo Location Map
 Johns Island - Queensboro 115kV Transmission Project
 Charleston County, South Carolina

Legend

- Project Study Area
- Project Study Area Vertices
- Photo Location and Direction
- Road Centerline
- Data Point

Aquatic Resources

- Non-Wetland Water (non-tidal)
- Non-Wetland Water (tidal)
- Wetland (non-tidal)
- Wetland (tidal)

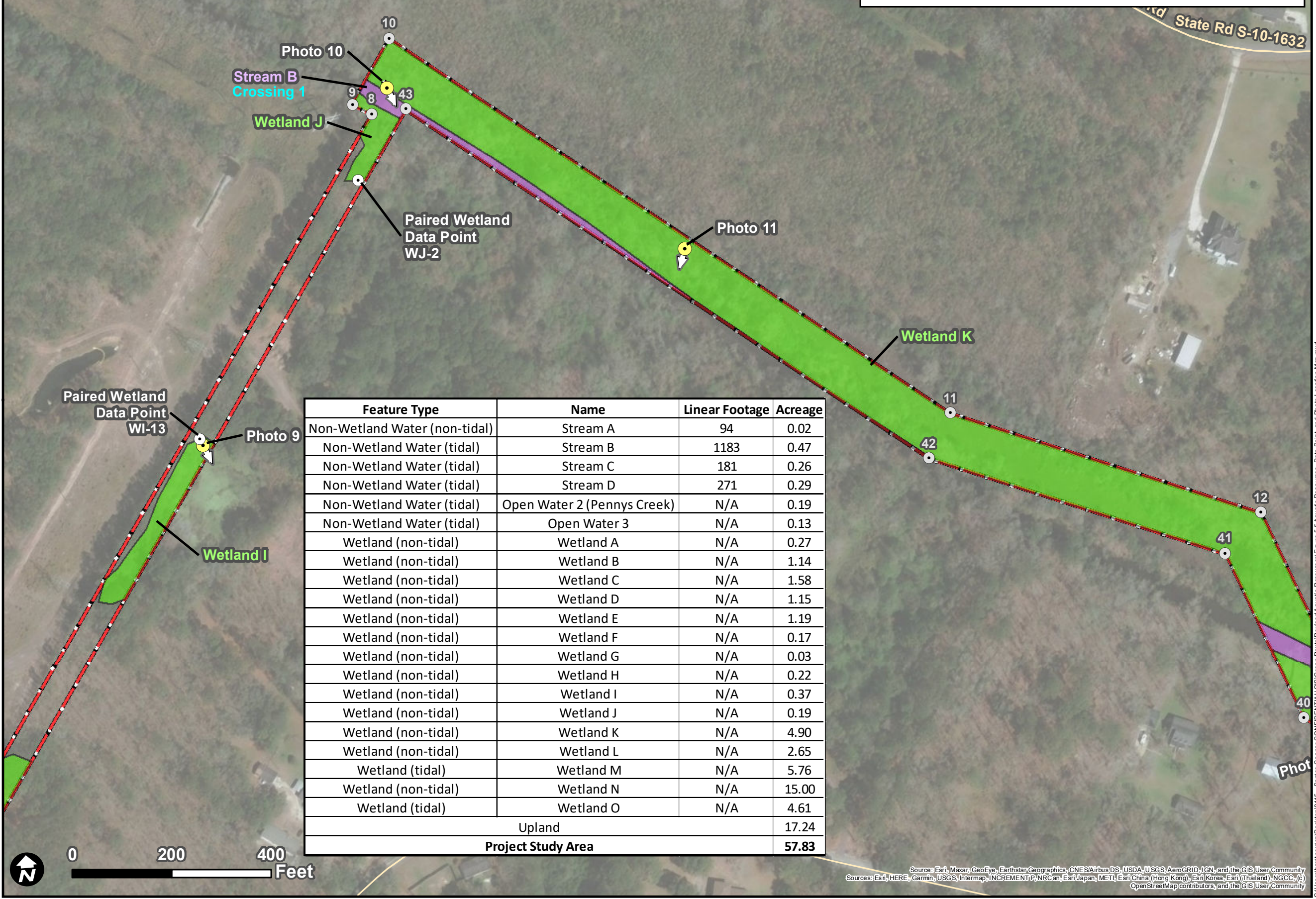
Santee Cooper Johns Island - Queensboro 115kV Line
 November 6, 2020

Sheet 17 of 23

Job No. 6250160115
 Drawn By: BWS
 Reviewed By: AWC
 Date: 9/15/2020

The map shown here has been created with all due and reasonable care and is strictly for use with Wood Environment & Infrastructure Solutions, Inc. (Wood) project number 6250160115. Wood assumes no liability, direct or indirect, whatsoever for any such third party or unintended use.

PERMITTED PLANS



Feature Type	Name	Linear Footage	Acreage
Non-Wetland Water (non-tidal)	Stream A	94	0.02
Non-Wetland Water (tidal)	Stream B	1183	0.47
Non-Wetland Water (tidal)	Stream C	181	0.26
Non-Wetland Water (tidal)	Stream D	271	0.29
Non-Wetland Water (tidal)	Open Water 2 (Pennys Creek)	N/A	0.19
Non-Wetland Water (tidal)	Open Water 3	N/A	0.13
Wetland (non-tidal)	Wetland A	N/A	0.27
Wetland (non-tidal)	Wetland B	N/A	1.14
Wetland (non-tidal)	Wetland C	N/A	1.58
Wetland (non-tidal)	Wetland D	N/A	1.15
Wetland (non-tidal)	Wetland E	N/A	1.19
Wetland (non-tidal)	Wetland F	N/A	0.17
Wetland (non-tidal)	Wetland G	N/A	0.03
Wetland (non-tidal)	Wetland H	N/A	0.22
Wetland (non-tidal)	Wetland I	N/A	0.37
Wetland (non-tidal)	Wetland J	N/A	0.19
Wetland (non-tidal)	Wetland K	N/A	4.90
Wetland (non-tidal)	Wetland L	N/A	2.65
Wetland (tidal)	Wetland M	N/A	5.76
Wetland (non-tidal)	Wetland N	N/A	15.00
Wetland (tidal)	Wetland O	N/A	4.61
Upland			17.24
Project Study Area			57.83

This drawing represents the jurisdictional waters boundary collected in the field by Wood Environment & Infrastructure Solutions, Inc. using sub-meter GPS equipment. Jurisdictional waters may extend beyond the Project Study Area; however, were not delineated nor shown on this map. All jurisdictional boundaries are subject to verification and change by the United States Army Corps of Engineers. This map should be used for preliminary planning purposes only.

Source: Esri, Maxar, GeoEye, Earthstar, Geographic, CNES/Airbus DS, USDA, USGS, AeroGRID, IGN, and the GIS User Community
 Sources: Esri, HERE, Garmin, USGS, Intermap, INCREMENT P, NRCan, Esri Japan, METI, Esri China (Hong Kong), Esri Korea, Esri (Thailand), NGCC, (c) OpenStreetMap contributors, and the GIS User Community

C:\Users\ltsenton\Desktop\0115 - Santee Cooper CONFIDENTIAL\GIS\Green Route Revised\Aquatic Resources\Figure 5.5 Aquatic Resources, Data Point, and Photo Location Map.mxd

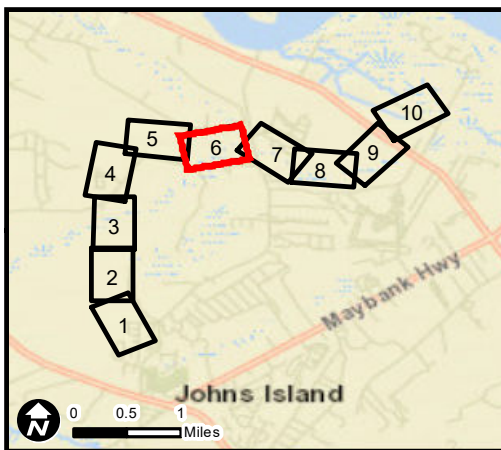


Figure 5.6 Aquatic Resources, Data Point, and Photo Location Map
 Johns Island - Queensboro 115kV Transmission Project
 Charleston County, South Carolina

Legend

- Project Study Area
- Project Study Area Vertices
- Photo Location and Direction
- Road Centerline
- Data Point

Aquatic Resources

- Non-Wetland Water (non-tidal)
- Non-Wetland Water (tidal)
- Wetland (non-tidal)
- Wetland (tidal)

Santee Cooper Johns Island - Queensboro 115kV Line
 November 6, 2020

Sheet 18 of 23

Job No. 6250160115

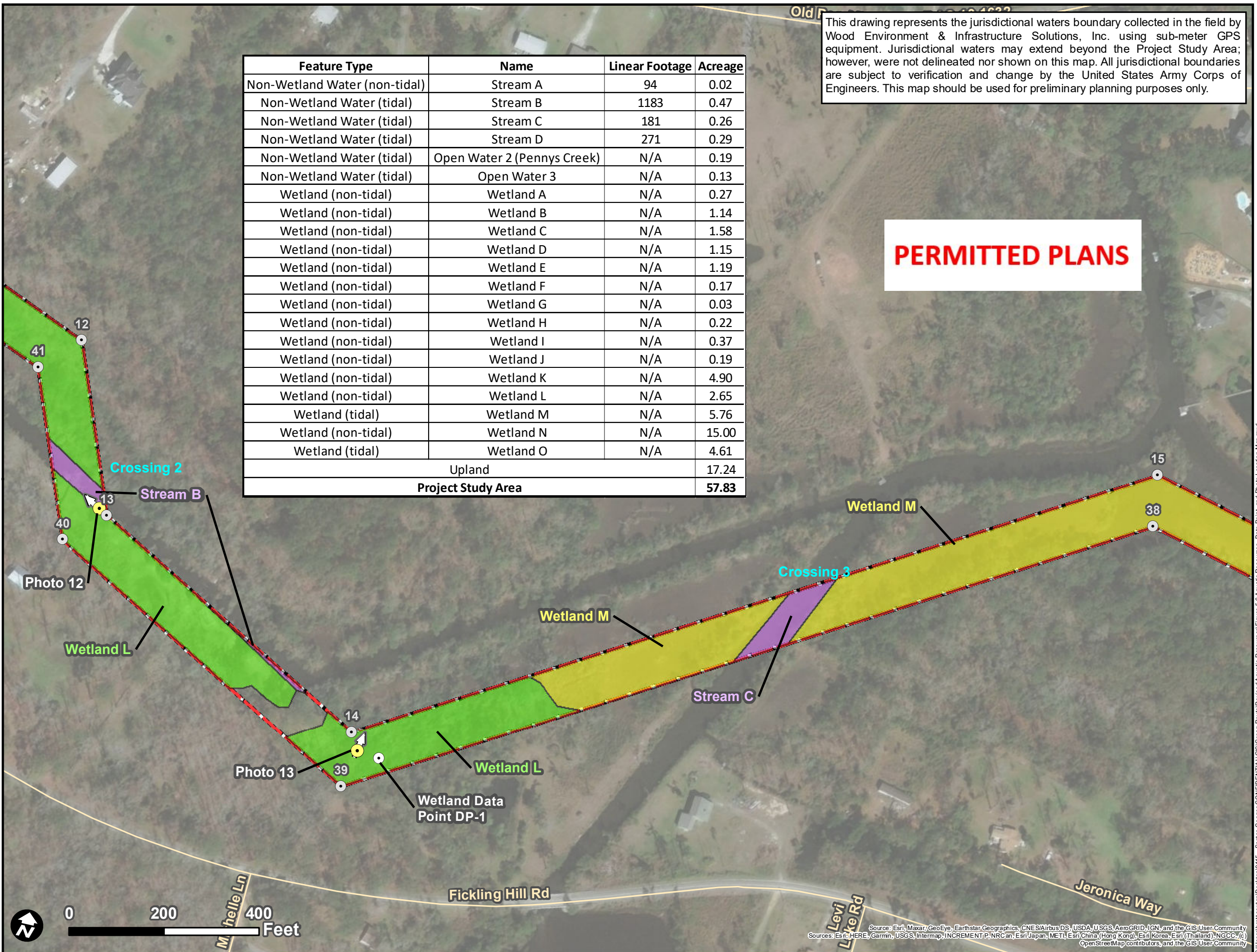
Drawn By: BWS

Reviewed By: AWC

Date: 9/15/2020

The map shown here has been created with all due and reasonable care and is strictly for use with Wood Environment & Infrastructure Solutions, Inc. (Wood) project number 6250160115. Wood assumes no liability, direct or indirect, whatsoever for any such third party or unintended use.

Feature Type	Name	Linear Footage	Acreage
Non-Wetland Water (non-tidal)	Stream A	94	0.02
Non-Wetland Water (tidal)	Stream B	1183	0.47
Non-Wetland Water (tidal)	Stream C	181	0.26
Non-Wetland Water (tidal)	Stream D	271	0.29
Non-Wetland Water (tidal)	Open Water 2 (Pennys Creek)	N/A	0.19
Non-Wetland Water (tidal)	Open Water 3	N/A	0.13
Wetland (non-tidal)	Wetland A	N/A	0.27
Wetland (non-tidal)	Wetland B	N/A	1.14
Wetland (non-tidal)	Wetland C	N/A	1.58
Wetland (non-tidal)	Wetland D	N/A	1.15
Wetland (non-tidal)	Wetland E	N/A	1.19
Wetland (non-tidal)	Wetland F	N/A	0.17
Wetland (non-tidal)	Wetland G	N/A	0.03
Wetland (non-tidal)	Wetland H	N/A	0.22
Wetland (non-tidal)	Wetland I	N/A	0.37
Wetland (non-tidal)	Wetland J	N/A	0.19
Wetland (non-tidal)	Wetland K	N/A	4.90
Wetland (non-tidal)	Wetland L	N/A	2.65
Wetland (tidal)	Wetland M	N/A	5.76
Wetland (non-tidal)	Wetland N	N/A	15.00
Wetland (tidal)	Wetland O	N/A	4.61
Upland			17.24
Project Study Area			57.83



This drawing represents the jurisdictional waters boundary collected in the field by Wood Environment & Infrastructure Solutions, Inc. using sub-meter GPS equipment. Jurisdictional waters may extend beyond the Project Study Area; however, were not delineated nor shown on this map. All jurisdictional boundaries are subject to verification and change by the United States Army Corps of Engineers. This map should be used for preliminary planning purposes only.

PERMITTED PLANS

Source: Esri, Maxar, GeoEye, Earthstar Geographics, CNES/Airbus DS, USDA, USGS, AeroGRID, IGN, and the GIS User Community
 Sources: Esri, HERE, Garmin, USGS, Intermap, INCREMENT P, NRCan, Esri Japan, METI, Esri China (Hong Kong), Esri Korea, Esri (Thailand), NGCC, (c) OpenStreetMap contributors, and the GIS User Community



Figure 5.7 Aquatic Resources, Data Point, and Photo Location Map
 Johns Island - Queensboro 115kV Transmission Project
 Charleston County, South Carolina

Legend

- Project Study Area
- Project Study Area Vertices
- Data Point
- Photo Location and Direction
- Road Centerline

Aquatic Resources

- Non-Wetland Water (non-tidal)
- Non-Wetland Water (tidal)
- Wetland (non-tidal)
- Wetland (tidal)

Santee Cooper Johns Island - Queensboro 115kV Line
 November 6, 2020

Sheet 19 of 23

Job No. 6250160115

Drawn By: BWS

Reviewed By: AWC


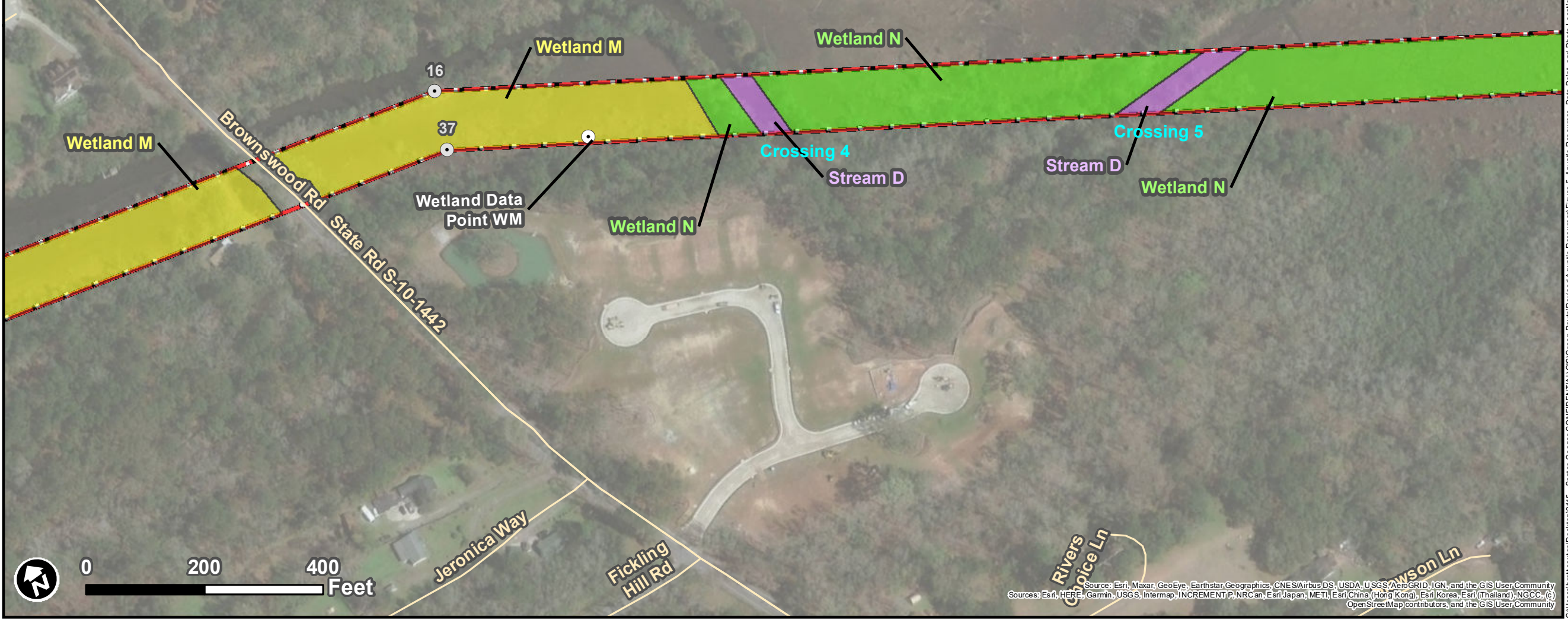
Date: 9/15/2020

The map shown here has been created with all due and reasonable care and is strictly for use with Wood Environment & Infrastructure Solutions, Inc. (Wood) project number 6250160115. Wood assumes no liability, direct or indirect, whatsoever for any such third party or unintended use.

Feature Type	Name	Linear Footage	Acreage
Non-Wetland Water (non-tidal)	Stream A	94	0.02
Non-Wetland Water (tidal)	Stream B	1183	0.47
Non-Wetland Water (tidal)	Stream C	181	0.26
Non-Wetland Water (tidal)	Stream D	271	0.29
Non-Wetland Water (tidal)	Open Water 2 (Pennys Creek)	N/A	0.19
Non-Wetland Water (tidal)	Open Water 3	N/A	0.13
Wetland (non-tidal)	Wetland A	N/A	0.27
Wetland (non-tidal)	Wetland B	N/A	1.14
Wetland (non-tidal)	Wetland C	N/A	1.58
Wetland (non-tidal)	Wetland D	N/A	1.15
Wetland (non-tidal)	Wetland E	N/A	1.19
Wetland (non-tidal)	Wetland F	N/A	0.17
Wetland (non-tidal)	Wetland G	N/A	0.03
Wetland (non-tidal)	Wetland H	N/A	0.22
Wetland (non-tidal)	Wetland I	N/A	0.37
Wetland (non-tidal)	Wetland J	N/A	0.19
Wetland (non-tidal)	Wetland K	N/A	4.90
Wetland (non-tidal)	Wetland L	N/A	2.65
Wetland (tidal)	Wetland M	N/A	5.76
Wetland (non-tidal)	Wetland N	N/A	15.00
Wetland (tidal)	Wetland O	N/A	4.61
Upland			17.24
Project Study Area			57.83

PERMITTED PLANS

This drawing represents the jurisdictional waters boundary collected in the field by Wood Environment & Infrastructure Solutions, Inc. using sub-meter GPS equipment. Jurisdictional waters may extend beyond the Project Study Area; however, were not delineated nor shown on this map. All jurisdictional boundaries are subject to verification and change by the United States Army Corps of Engineers. This map should be used for preliminary planning purposes only.



Source: Esri, Maxar, GeoEye, Earthstar Geographics, CNES/Airbus DS, USDA, USGS, AeroGRID, IGN, and the GIS User Community
 Sources: Esri, HERE, Garmin, USGS, Intermap, INCREMENT P, NRCan, Esri Japan, METI, Esri China (Hong Kong), Esri Korea, Esri (Thailand), NGCC, (c) OpenStreetMap contributors, and the GIS User Community

C:\Users\stetson\Desktop\0115 - Santee Cooper CONFIDENTIAL\GIS\Green Route Revised\Aquatic Resources\Figure 5 - Aquatic Resources - Data Point, and Photo Location Map.mxd

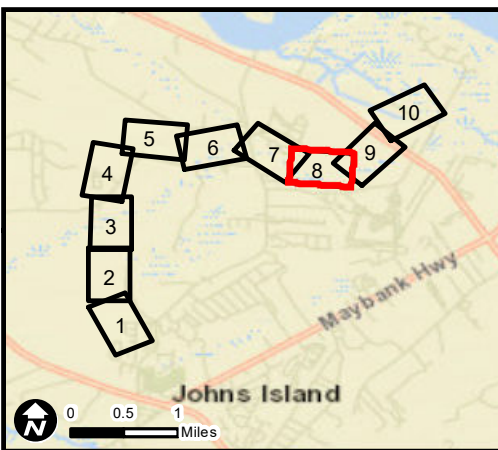


Figure 5.8 Aquatic Resources, Data Point, and Photo Location Map
 Johns Island - Queensboro 115kV Transmission Project
 Charleston County, South Carolina

Legend

- Project Study Area
- Project Study Area Vertices
- Data Point
- Photo Location and Direction
- Road Centerline

Aquatic Resources

- Non-Wetland Water (non-tidal)
- Non-Wetland Water (tidal)
- Wetland (non-tidal)
- Wetland (tidal)

Santee Cooper Johns Island - Queensboro 115kV Line
 November 6, 2020

Sheet 20 of 23

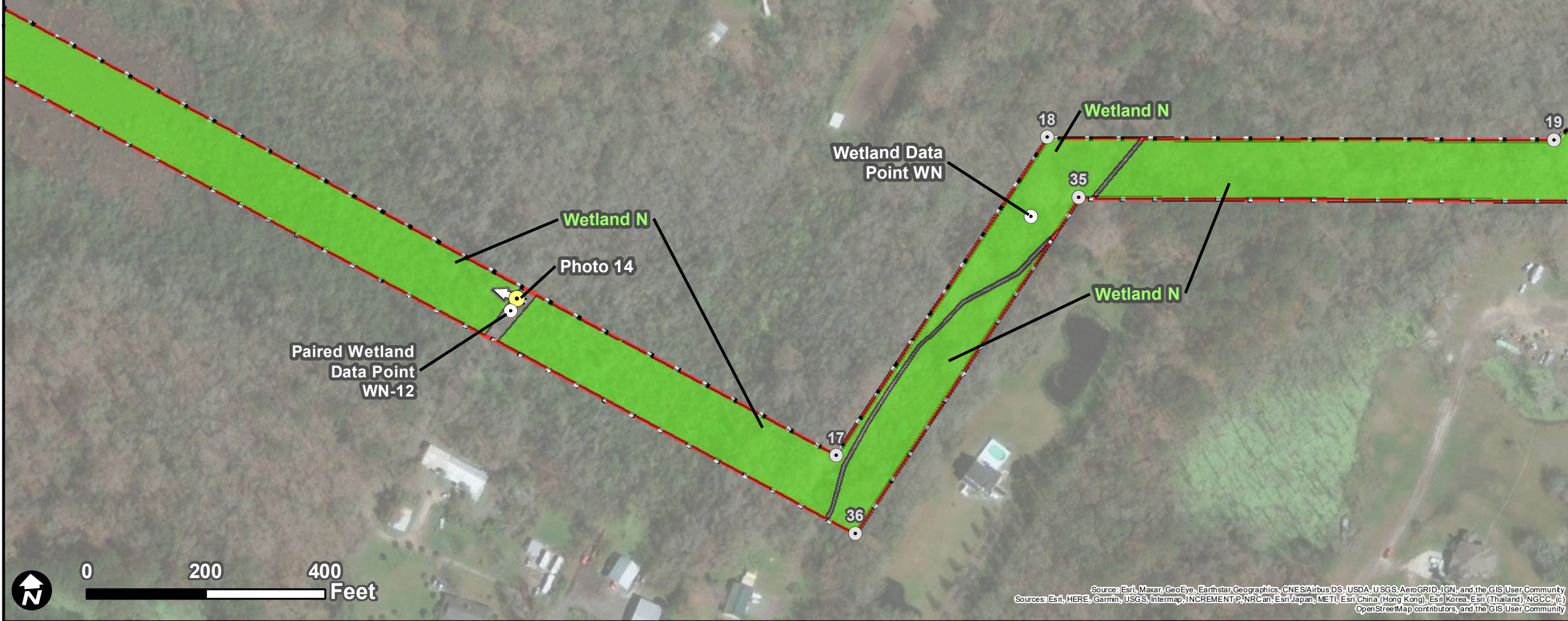
Job No. 6250160115
 Drawn By: BWS
 Reviewed By: AWC
 Date: 9/15/2020

The map shown here has been created with all due and reasonable care and is strictly for use with Wood Environment & Infrastructure Solutions, Inc. (Wood) project number 6250160115. Wood assumes no liability, direct or indirect, whatsoever for any such third party or unintended use.

Feature Type	Name	Linear Footage	Acreage
Non-Wetland Water (non-tidal)	Stream A	94	0.02
Non-Wetland Water (tidal)	Stream B	1183	0.47
Non-Wetland Water (tidal)	Stream C	181	0.26
Non-Wetland Water (tidal)	Stream D	271	0.29
Non-Wetland Water (tidal)	Open Water 2 (Pennys Creek)	N/A	0.19
Non-Wetland Water (tidal)	Open Water 3	N/A	0.13
Wetland (non-tidal)	Wetland A	N/A	0.27
Wetland (non-tidal)	Wetland B	N/A	1.14
Wetland (non-tidal)	Wetland C	N/A	1.58
Wetland (non-tidal)	Wetland D	N/A	1.15
Wetland (non-tidal)	Wetland E	N/A	1.19
Wetland (non-tidal)	Wetland F	N/A	0.17
Wetland (non-tidal)	Wetland G	N/A	0.03
Wetland (non-tidal)	Wetland H	N/A	0.22
Wetland (non-tidal)	Wetland I	N/A	0.37
Wetland (non-tidal)	Wetland J	N/A	0.19
Wetland (non-tidal)	Wetland K	N/A	4.90
Wetland (non-tidal)	Wetland L	N/A	2.65
Wetland (tidal)	Wetland M	N/A	5.76
Wetland (non-tidal)	Wetland N	N/A	15.00
Wetland (tidal)	Wetland O	N/A	4.61
Upland			17.24
Project Study Area			57.83

PERMITTED PLANS

This drawing represents the jurisdictional waters boundary collected in the field by Wood Environment & Infrastructure Solutions, Inc. using sub-meter GPS equipment. Jurisdictional waters may extend beyond the Project Study Area; however, were not delineated nor shown on this map. All jurisdictional boundaries are subject to verification and change by the United States Army Corps of Engineers. This map should be used for preliminary planning purposes only.



Source: Esri, Maxar, GeoEye, Earthstar Geographics, CNES/Airbus DS, USDA, USGS, AeroGRID, IGN, and the GIS User Community
 Sources: Esri, HERE, Garmin, USGS, Intermap, INCREMENT P, NRCan, Esri Japan, METI, Esri China (Hong Kong), Esri Korea, Esri (Thailand), NGCC, (c) OpenStreetMap contributors, and the GIS User Community

C:\Users\stetson\Desktop\0115 - Santee Cooper CONFIDENTIAL\GIS\Green Route Revised\Aquatic Resources\Figure 5. Aquatic Resources - Data Point, and Photo Location Map.mxd

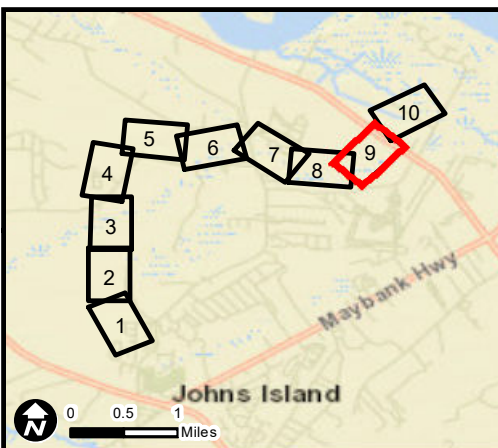


Figure 5.9 Aquatic Resources, Data Point, and Photo Location Map
 Johns Island - Queensboro 115kV Transmission Project
 Charleston County, South Carolina

Legend

- Project Study Area
- Project Study Area Vertices
- Data Point
- ↔ Photo Location and Direction
- Road Centerline

Aquatic Resources

- Non-Wetland Water (non-tidal)
- Non-Wetland Water (tidal)
- Wetland (non-tidal)
- Wetland (tidal)

Santee Cooper Johns Island - Queensboro 115kV Line
 November 6, 2020

Sheet 21 of 23

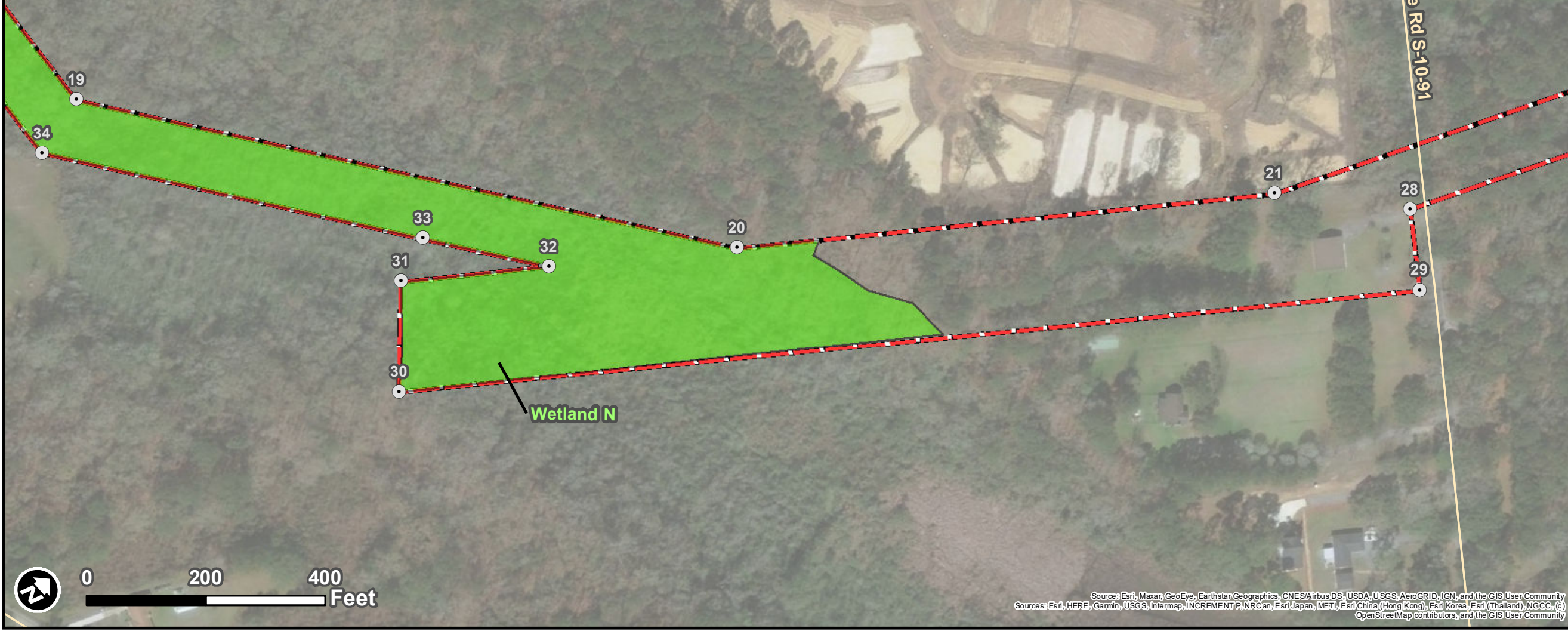
Job No. 6250160115
 Drawn By: BWS
 Reviewed By: AWC
 Date: 9/15/2020

The map shown here has been created with all due and reasonable care and is strictly for use with Wood Environment & Infrastructure Solutions, Inc. (Wood) project number 6250160115. Wood assumes no liability, direct or indirect, whatsoever for any such third party or unintended use.

Feature Type	Name	Linear Footage	Acreage
Non-Wetland Water (non-tidal)	Stream A	94	0.02
Non-Wetland Water (tidal)	Stream B	1183	0.47
Non-Wetland Water (tidal)	Stream C	181	0.26
Non-Wetland Water (tidal)	Stream D	271	0.29
Non-Wetland Water (tidal)	Open Water 2 (Pennys Creek)	N/A	0.19
Non-Wetland Water (tidal)	Open Water 3	N/A	0.13
Wetland (non-tidal)	Wetland A	N/A	0.27
Wetland (non-tidal)	Wetland B	N/A	1.14
Wetland (non-tidal)	Wetland C	N/A	1.58
Wetland (non-tidal)	Wetland D	N/A	1.15
Wetland (non-tidal)	Wetland E	N/A	1.19
Wetland (non-tidal)	Wetland F	N/A	0.17
Wetland (non-tidal)	Wetland G	N/A	0.03
Wetland (non-tidal)	Wetland H	N/A	0.22
Wetland (non-tidal)	Wetland I	N/A	0.37
Wetland (non-tidal)	Wetland J	N/A	0.19
Wetland (non-tidal)	Wetland K	N/A	4.90
Wetland (non-tidal)	Wetland L	N/A	2.65
Wetland (tidal)	Wetland M	N/A	5.76
Wetland (non-tidal)	Wetland N	N/A	15.00
Wetland (tidal)	Wetland O	N/A	4.61
Upland			17.24
Project Study Area			57.83

PERMITTED PLANS

This drawing represents the jurisdictional waters boundary collected in the field by Wood Environment & Infrastructure Solutions, Inc. using sub-meter GPS equipment. Jurisdictional waters may extend beyond the Project Study Area; however, were not delineated nor shown on this map. All jurisdictional boundaries are subject to verification and change by the United States Army Corps of Engineers. This map should be used for preliminary planning purposes only.



Source: Esri, Maxar, GeoEye, Earthstar Geographics, CNES/Airbus DS, USDA, USGS, AeroGRID, IGN, and the GIS User Community
 Sources: Esri, HERE, Garmin, USGS, Intermap, INCREMENT P, NRCan, Esri Japan, METI, Esri China (Hong Kong), Esri Korea, Esri (Thailand), NGCC, (c) OpenStreetMap contributors, and the GIS User Community

C:\Users\ltsxton\Desktop\0115 - Santee Cooper CONFIDENTIAL\GIS\Green Route Revised\Aquatic Resources\Figure 5. Aquatic Resources - Data Point, and Photo Location Map.mxd

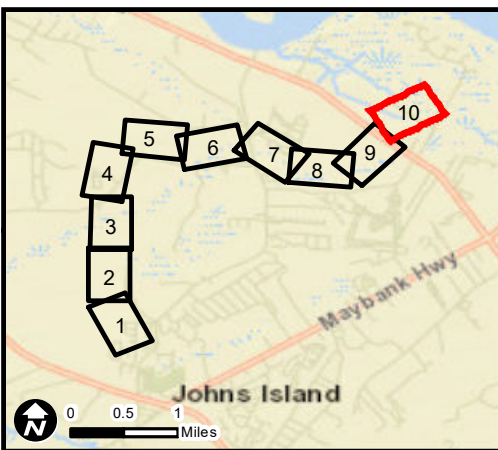


Figure 5.10 Aquatic Resources, Data Point, and Photo Location Map
 Johns Island - Queensboro 115kV Transmission Project
 Charleston County, South Carolina

Legend

- Project Study Area
- Project Study Area Vertices
- Data Point
- Photo Location and Direction
- Road Centerline

Aquatic Resources

- Non-Wetland Water (non-tidal)
- Non-Wetland Water (tidal)
- Wetland (non-tidal)
- Wetland (tidal)

Santee Cooper Johns Island - Queensboro 115kV Line
 November 6, 2020

Sheet 22 of 23

Job No. 6250160115

Drawn By: BWS

Reviewed By: AWC

Date: 9/15/2020

The map shown here has been created with all due and reasonable care and is strictly for use with Wood Environment & Infrastructure Solutions, Inc. (Wood) project number 6250160115. Wood assumes no liability, direct or indirect, whatsoever for any such third party or unintended use.

Feature Type	Name	Linear Footage	Acreage
Non-Wetland Water (non-tidal)	Stream A	94	0.02
Non-Wetland Water (tidal)	Stream B	1183	0.47
Non-Wetland Water (tidal)	Stream C	181	0.26
Non-Wetland Water (tidal)	Stream D	271	0.29
Non-Wetland Water (tidal)	Open Water 2 (Pennys Creek)	N/A	0.19
Non-Wetland Water (tidal)	Open Water 3	N/A	0.13
Wetland (non-tidal)	Wetland A	N/A	0.27
Wetland (non-tidal)	Wetland B	N/A	1.14
Wetland (non-tidal)	Wetland C	N/A	1.58
Wetland (non-tidal)	Wetland D	N/A	1.15
Wetland (non-tidal)	Wetland E	N/A	1.19
Wetland (non-tidal)	Wetland F	N/A	0.17
Wetland (non-tidal)	Wetland G	N/A	0.03
Wetland (non-tidal)	Wetland H	N/A	0.22
Wetland (non-tidal)	Wetland I	N/A	0.37
Wetland (non-tidal)	Wetland J	N/A	0.19
Wetland (non-tidal)	Wetland K	N/A	4.90
Wetland (non-tidal)	Wetland L	N/A	2.65
Wetland (tidal)	Wetland M	N/A	5.76
Wetland (non-tidal)	Wetland N	N/A	15.00
Wetland (tidal)	Wetland O	N/A	4.61
Upland			17.24
Project Study Area			57.83

PERMITTED PLANS

This drawing represents the jurisdictional waters boundary collected in the field by Wood Environment & Infrastructure Solutions, Inc. using sub-meter GPS equipment. Jurisdictional waters may extend beyond the Project Study Area; however, were not delineated nor shown on this map. All jurisdictional boundaries are subject to verification and change by the United States Army Corps of Engineers. This map should be used for preliminary planning purposes only.



Source: Esri, Maxar, GeoEye, Earthstar Geographics, CNES/Airbus DS, USDA, USGS, AeroGRID, IGN, and the GIS User Community
 Sources: Esri, HERE, Garmin, USGS, Intermap, INCREMENT P, NRCan, Esri Japan, METI, Esri China (Hong Kong), Esri Korea, Esri (Thailand), NGCC, (c) OpenStreetMap contributors, and the GIS User Community

C:\Users\stexton\Desktop\0115 - Santee Cooper\CONFIDENTIAL\GIS\Green Route Revised\Aquatic Resources\Figure 5 - Aquatic Resources - Data Point, and Photo Location Map.mxd

November 6, 2020

Sheet 23 of 23

PERMITTED PLANS

Johns Island - Queensboro 115kV Project Area Vertices											
ID	Latitude	Longitude	ID	Latitude	Longitude	ID	Latitude	Longitude	ID	Latitude	Longitude
1	32.73250236	-80.08983503	16	32.75583162	-80.06964858	31	32.75277176	-80.05498161	46	32.74213738	-80.08928705
2	32.73413715	-80.08947922	17	32.75106152	-80.06096855	32	32.75332125	-80.05449378	47	32.74102321	-80.08940387
3	32.73955255	-80.08967051	18	32.75244173	-80.05967332	33	32.75298052	-80.05507408	48	32.74104863	-80.08946272
4	32.74088736	-80.08964389	19	32.75223459	-80.05691446	34	32.75195198	-80.05682573	49	32.74017167	-80.08948629
5	32.74218551	-80.08950033	20	32.75402002	-80.05387375	35	32.75215483	-80.05952742	50	32.74013844	-80.08943873
6	32.74937102	-80.08932392	21	32.75601687	-80.05210583	36	32.75069468	-80.06089767	51	32.73962583	-80.0894525
7	32.75253833	-80.09059939	22	32.76054912	-80.04978262	37	32.7555776	-80.06978298	52	32.73411574	-80.08923463
8	32.75861807	-80.08551785	23	32.76158426	-80.04679353	38	32.75620002	-80.07250552	53	32.73282779	-80.08948409
9	32.75868018	-80.08563403	24	32.76072979	-80.04449915	39	32.75374232	-80.07758045	54	32.7328009	-80.08800063
10	32.75902525	-80.08535459	25	32.76048665	-80.04465403	40	32.75480367	-80.0798044	55	32.73247192	-80.08790532
11	32.75666857	-80.08192486	26	32.76126728	-80.04685105	41	32.7557521	-80.08021717			
12	32.75595818	-80.07996027	27	32.76033721	-80.04953674	42	32.75643102	-80.08209473			
13	32.75499333	-80.07954036	28	32.75643073	-80.05153921	43	32.75862733	-80.08529107			
14	32.75406094	-80.07758661	29	32.75620852	-80.05118029	44	32.7525151	-80.09039978			
15	32.75649503	-80.07255041	30	32.7524206	-80.05454185	45	32.74940209	-80.08909173			

12. *Utility Line Activities.* Activities required for the construction, maintenance, repair, and removal of utility lines and associated facilities in waters of the United States, provided the activity does not result in the loss of greater than 1/2-acre of waters of the United States for each single and complete project.

Utility lines: This NWP authorizes discharges of dredged or fill material into waters of the United States and structures or work in navigable waters for crossings of those waters associated with the construction, maintenance, or repair of utility lines, including outfall and intake structures. There must be no change in pre-construction contours of waters of the United States. A “utility line” is defined as any pipe or pipeline for the transportation of any gaseous, liquid, liquescent, or slurry substance, for any purpose, and any cable, line, or wire for the transmission for any purpose of electrical energy, telephone, and telegraph messages, and internet, radio, and television communication. The term “utility line” does not include activities that drain a water of the United States, such as drainage tile or french drains, but it does apply to pipes conveying drainage from another area.

Material resulting from trench excavation may be temporarily sidecast into waters of the United States for no more than three months, provided the material is not placed in such a manner that it is dispersed by currents or other forces. The district engineer may extend the period of temporary side casting for no more than a total of 180 days, where appropriate. In wetlands, the top 6 to 12 inches of the trench should normally be backfilled with topsoil from the trench. The trench cannot be constructed or backfilled in such a manner as to drain waters of the United States (*e.g.*, backfilling with extensive gravel layers, creating a french drain effect). Any exposed slopes and stream banks must be stabilized immediately upon completion of the utility line crossing of each waterbody.

Utility line substations: This NWP authorizes the construction, maintenance, or expansion of substation facilities associated with a power line or utility line in non-tidal waters of the United States, provided the activity, in combination with all other activities included in one single and complete project, does not result in the loss of greater than 1/2-acre of waters of the United States. This NWP does not authorize discharges into non-tidal wetlands adjacent to tidal waters of the United States to construct, maintain, or expand substation facilities.

Foundations for overhead utility line towers, poles, and anchors: This NWP authorizes the construction or maintenance of foundations for overhead utility line towers, poles, and anchors in all waters of the United States, provided the foundations are the minimum size necessary and separate footings for each tower leg (rather than a larger single pad) are used where feasible.

Access roads: This NWP authorizes the construction of access roads for the construction and maintenance of utility lines, including overhead power lines and utility line substations, in non-tidal waters of the United States, provided the activity, in combination with all other activities included in one single and complete project, does not cause the loss of greater than 1/2-acre of non-tidal waters of the United States. This NWP does not authorize discharges into non-tidal wetlands adjacent to tidal waters for access roads. Access roads must be the minimum width necessary (see Note 2, below). Access roads must be constructed so that the length of the road minimizes any adverse effects on waters of the United States and must be as near as possible to pre-construction contours and elevations (*e.g.*, at grade corduroy roads or geotextile/gravel roads). Access roads constructed above pre-construction contours and elevations in waters of the United States must be properly bridged or culverted to maintain surface flows.

This NWP may authorize utility lines in or affecting navigable waters of the United States even if there is no associated discharge of dredged or fill material (See 33 CFR part 322). Overhead

utility lines constructed over section 10 waters and utility lines that are routed in or under section 10 waters without a discharge of dredged or fill material require a section 10 permit.

This NWP authorizes, to the extent that Department of the Army authorization is required, temporary structures, fills, and work necessary for the remediation of inadvertent returns of drilling fluids to waters of the United States through sub-soil fissures or fractures that might occur during horizontal directional drilling activities conducted for the purpose of installing or replacing utility lines. These remediation activities must be done as soon as practicable, to restore the affected waterbody. District engineers may add special conditions to this NWP to require a remediation plan for addressing inadvertent returns of drilling fluids to waters of the United States during horizontal directional drilling activities conducted for the purpose of installing or replacing utility lines.

This NWP also authorizes temporary structures, fills, and work, including the use of temporary mats, necessary to conduct the utility line activity. Appropriate measures must be taken to maintain normal downstream flows and minimize flooding to the maximum extent practicable, when temporary structures, work, and discharges, including cofferdams, are necessary for construction activities, access fills, or dewatering of construction sites. Temporary fills must consist of materials, and be placed in a manner, that will not be eroded by expected high flows. After construction, temporary fills must be removed in their entirety and the affected areas returned to preconstruction elevations. The areas affected by temporary fills must be revegetated, as appropriate.

Notification: The permittee must submit a pre-construction notification to the district engineer prior to commencing the activity if any of the following criteria are met: (1) The activity involves mechanized land clearing in a forested wetland for the utility line right-of-way; (2) a section 10 permit is required; (3) the utility line in waters of the United States, excluding overhead lines, exceeds 500 feet; (4) the utility line is placed within a jurisdictional area (*i.e.*, water of the United States), and it runs parallel to or along a stream bed that is within that jurisdictional area; (5) discharges that result in the loss of greater than 1/10- acre of waters of the United States; (6) permanent access roads are constructed above grade in waters of the United States for a distance of more than 500 feet; or (7) permanent access roads are constructed in waters of the United States with impervious materials. (See general condition 32.)

(Authorities: Sections 10 and 404)

Note 1: Where the utility line is constructed or installed in navigable waters of the United States (*i.e.*, section 10 waters) within the coastal United States, the Great Lakes, and United States territories, a copy of the NWP verification will be sent by the Corps to the National Oceanic and Atmospheric Administration (NOAA), National Ocean Service (NOS), for charting the utility line to protect navigation.

Note 2: For utility line activities crossing a single waterbody more than one time at separate and distant locations, or multiple waterbodies at separate and distant locations, each crossing is considered a single and complete project for purposes of NWP authorization. Utility line activities must comply with 33 CFR 330.6(d).

Note 3: Utility lines consisting of aerial electric power transmission lines crossing navigable waters of the United States (which are defined at 33 CFR part 329) must comply with the applicable minimum clearances specified in 33 CFR 322.5(i).

Note 4: Access roads used for both construction and maintenance may be authorized, provided they meet the terms and conditions of this NWP. Access roads used solely for construction of the

utility line must be removed upon completion of the work, in accordance with the requirements for temporary fills.

Note 5: Pipes or pipelines used to transport gaseous, liquid, liquescent, or slurry substances over navigable waters of the United States are considered to be bridges, not utility lines, and may require a permit from the U.S. Coast Guard pursuant to section 9 of the Rivers and Harbors Act of 1899. However, any discharges of dredged or fill material into waters of the United States associated with such pipelines will require a section 404 permit (see NWP 15).

Note 6: This NWP authorizes utility line maintenance and repair activities that do not qualify for the Clean Water Act section 404(f) exemption for maintenance of currently serviceable fills or fill structures.

Note 7: For overhead utility lines authorized by this NWP, a copy of the PCN and NWP verification will be provided to the Department of Defense Siting Clearinghouse, which will evaluate potential effects on military activities.

Note 8: For NWP 12 activities that require pre-construction notification, the PCN must include any other NWP(s), regional general permit(s), or individual permit(s) used or intended to be used to authorize any part of the proposed project or any related activity, including other separate and distant crossings that require Department of the Army authorization but do not require preconstruction notification (see paragraph (b) of general condition 32). The district engineer will evaluate the PCN in accordance with Section D, "District Engineer's Decision." The district engineer may require mitigation to ensure that the authorized activity results in no more than minimal individual and cumulative adverse environmental effects (see general condition 23).

C. Nationwide Permit General Conditions

Note: To qualify for NWP authorization, the prospective permittee must comply with the following general conditions, as applicable, in addition to any regional or case-specific conditions imposed by the division engineer or district engineer. Prospective permittees should contact the appropriate Corps district office to determine if regional conditions have been imposed on an NWP. Prospective permittees should also contact the appropriate Corps district office to determine the status of Clean Water Act Section 401 water quality certification and/or Coastal Zone Management Act consistency for an NWP. Every person who may wish to obtain permit authorization under one or more NWPs, or who is currently relying on an existing or prior permit authorization under one or more NWPs, has been and is on notice that all of the provisions of 33 CFR 330.1 through 330.6 apply to every NWP authorization. Note especially 33 CFR 330.5 relating to the modification, suspension, or revocation of any NWP authorization.

1. *Navigation.* (a) No activity may cause more than a minimal adverse effect on navigation. (b) Any safety lights and signals prescribed by the U.S. Coast Guard, through regulations or otherwise, must be installed and maintained at the permittee's expense on authorized facilities in navigable waters of the United States. (c) The permittee understands and agrees that, if future operations by the United States require the removal, relocation, or other alteration, of the structure or work herein authorized, or if, in the opinion of the Secretary of the Army or his authorized representative, said structure or work shall cause unreasonable obstruction to the free navigation of the navigable waters, the permittee will be required, upon due notice from the Corps of Engineers, to remove, relocate, or alter the structural work or obstructions caused thereby, without expense to the United States. No claim shall be made against the United States on account of any such removal or alteration.

2. *Aquatic Life Movements.* No activity may substantially disrupt the necessary life cycle movements of those species of aquatic life indigenous to the waterbody, including those species that normally migrate through the area, unless the activity's primary purpose is to impound water. All permanent and temporary crossings of waterbodies shall be suitably culverted, bridged, or otherwise designed and constructed to maintain low flows to sustain the movement of those aquatic species. If a bottomless culvert cannot be used, then the crossing should be designed and constructed to minimize adverse effects to aquatic life movements.

3. *Spawning Areas.* Activities in spawning areas during spawning seasons must be avoided to the maximum extent practicable. Activities that result in the physical destruction (e.g., through excavation, fill, or downstream smothering by substantial turbidity) of an important spawning area are not authorized.

4. *Migratory Bird Breeding Areas.* Activities in waters of the United States that serve as breeding areas for migratory birds must be avoided to the maximum extent practicable.

5. *Shellfish Beds.* No activity may occur in areas of concentrated shellfish populations, unless the activity is directly related to a shellfish harvesting activity authorized by NWPs 4 and 48, or is a shellfish seeding or habitat restoration activity authorized by NWP 27.

6. *Suitable Material*. No activity may use unsuitable material (e.g., trash, debris, car bodies, asphalt, etc.). Material used for construction or discharged must be free from toxic pollutants in toxic amounts (see section 307 of the Clean Water Act).

7. *Water Supply Intakes*. No activity may occur in the proximity of a public water supply intake, except where the activity is for the repair or improvement of public water supply intake structures or adjacent bank stabilization.

8. *Adverse Effects From Impoundments*. If the activity creates an impoundment of water, adverse effects to the aquatic system due to accelerating the passage of water, and/or restricting its flow must be minimized to the maximum extent practicable.

9. *Management of Water Flows*. To the maximum extent practicable, the preconstruction course, condition, capacity, and location of open waters must be maintained for each activity, including stream channelization, storm water management activities, and temporary and permanent road crossings, except as provided below. The activity must be constructed to withstand expected high flows. The activity must not restrict or impede the passage of normal or high flows, unless the primary purpose of the activity is to impound water or manage high flows. The activity may alter the preconstruction course, condition, capacity, and location of open waters if it benefits the aquatic environment (e.g., stream restoration or relocation activities).

10. *Fills Within 100-Year Floodplains*. The activity must comply with applicable FEMA-approved state or local floodplain management requirements.

11. *Equipment*. Heavy equipment working in wetlands or mudflats must be placed on mats, or other measures must be taken to minimize soil disturbance.

12. *Soil Erosion and Sediment Controls*. Appropriate soil erosion and sediment controls must be used and maintained in effective operating condition during construction, and all exposed soil and other fills, as well as any work below the ordinary high water mark or high tide line, must be permanently stabilized at the earliest practicable date. Permittees are encouraged to perform work within waters of the United States during periods of low-flow or no-flow, or during low tides.

13. *Removal of Temporary Fills*. Temporary fills must be removed in their entirety and the affected areas returned to pre-construction elevations. The affected areas must be revegetated, as appropriate.

14. *Proper Maintenance*. Any authorized structure or fill shall be properly maintained, including maintenance to ensure public safety and compliance with applicable NWP general conditions, as well as any activity-specific conditions added by the district engineer to an NWP authorization.

15. *Single and Complete Project*. The activity must be a single and complete project. The same NWP cannot be used more than once for the same single and complete project.

16. *Wild and Scenic Rivers.* (a) No NWP activity may occur in a component of the National Wild and Scenic River System, or in a river officially designated by Congress as a “study river” for possible inclusion in the system while the river is in an official study status, unless the appropriate Federal agency with direct management responsibility for such river, has determined in writing that the proposed activity will not adversely affect the Wild and Scenic River designation or study status. (b) If a proposed NWP activity will occur in a component of the National Wild and Scenic River System, or in a river officially designated by Congress as a “study river” for possible inclusion in the system while the river is in an official study status, the permittee must submit a pre-construction notification (see general condition 32). The district engineer will coordinate the PCN with the Federal agency with direct management responsibility for that river. The permittee shall not begin the NWP activity until notified by the district engineer that the Federal agency with direct management responsibility for that river has determined in writing that the proposed NWP activity will not adversely affect the Wild and Scenic River designation or study status. (c) Information on Wild and Scenic Rivers may be obtained from the appropriate Federal land management agency responsible for the designated Wild and Scenic River or study river (e.g., National Park Service, U.S. Forest Service, Bureau of Land Management, U.S. Fish and Wildlife Service). Information on these rivers is also available at: <http://www.rivers.gov/>.

17. *Tribal Rights.* No NWP activity may cause more than minimal adverse effects on tribal rights (including treaty rights), protected tribal resources, or tribal lands.

18. *Endangered Species.* (a) No activity is authorized under any NWP which is likely to directly or indirectly jeopardize the continued existence of a threatened or endangered species or a species proposed for such designation, as identified under the Federal Endangered Species Act (ESA), or which will directly or indirectly destroy or adversely modify the critical habitat of such species. No activity is authorized under any NWP which “may affect” a listed species or critical habitat, unless ESA section 7 consultation addressing the effects of the proposed activity has been completed. Direct effects are the immediate effects on listed species and critical habitat caused by the NWP activity. Indirect effects are those effects on listed species and critical habitat that are caused by the NWP activity and are later in time, but still are reasonably certain to occur. (b) Federal agencies should follow their own procedures for complying with the requirements of the ESA. If preconstruction notification is required for the proposed activity, the Federal permittee must provide the district engineer with the appropriate documentation to demonstrate compliance with those requirements. The district engineer will verify that the appropriate documentation has been submitted. If the appropriate documentation has not been submitted, additional ESA section 7 consultation may be necessary for the activity and the respective federal agency would be responsible for fulfilling its obligation under section 7 of the ESA. (c) Non-federal permittees must submit a pre-construction notification to the district engineer if any listed species or designated critical habitat might be affected or is in the vicinity of the activity, or if the activity is located in designated critical habitat, and shall not begin work on the activity until notified by the district engineer that the requirements of the ESA have been satisfied and that the activity is authorized. For activities that might affect Federally-listed endangered or threatened species or designated critical habitat, the pre-construction notification must include the name(s) of the endangered or threatened species that might be affected by the proposed activity or that utilize the designated critical habitat that might be affected by the proposed activity. The district

engineer will determine whether the proposed activity “may affect” or will have “no effect” to listed species and designated critical habitat and will notify the non-Federal applicant of the Corps’ determination within 45 days of receipt of a complete pre-construction notification. In cases where the non-Federal applicant has identified listed species or critical habitat that might be affected or is in the vicinity of the activity, and has so notified the Corps, the applicant shall not begin work until the Corps has provided notification that the proposed activity will have “no effect” on listed species or critical habitat, or until ESA section 7 consultation has been completed. If the non-Federal applicant has not heard back from the Corps within 45 days, the applicant must still wait for notification from the Corps. (d) As a result of formal or informal consultation with the FWS or NMFS the district engineer may add species specific permit conditions to the NWP. (e) Authorization of an activity by an NWP does not authorize the “take” of a threatened or endangered species as defined under the ESA. In the absence of separate authorization (*e.g.*, an ESA Section 10 Permit, a Biological Opinion with “incidental take” provisions, etc.) from the FWS or the NMFS, the Endangered Species Act prohibits any person subject to the jurisdiction of the United States to take a listed species, where “take” means to harass, harm, pursue, hunt, shoot, wound, kill, trap, capture, or collect, or to attempt to engage in any such conduct. The word “harm” in the definition of “take” means an act which actually kills or injures wildlife. Such an act may include significant habitat modification or degradation where it actually kills or injures wildlife by significantly impairing essential behavioral patterns, including breeding, feeding or sheltering. (f) If the non-federal permittee has a valid ESA section 10(a)(1)(B) incidental take permit with an approved Habitat Conservation Plan for a project or a group of projects that includes the proposed NWP activity, the non-federal applicant should provide a copy of that ESA section 10(a)(1)(B) permit with the PCN required by paragraph (c) of this general condition. The district engineer will coordinate with the agency that issued the ESA section 10(a)(1)(B) permit to determine whether the proposed NWP activity and the associated incidental take were considered in the internal ESA section 7 consultation conducted for the ESA section 10(a)(1)(B) permit. If that coordination results in concurrence from the agency that the proposed NWP activity and the associated incidental take were considered in the internal ESA section 7 consultation for the ESA section 10(a)(1)(B) permit, the district engineer does not need to conduct a separate ESA section 7 consultation for the proposed NWP activity. The district engineer will notify the non-federal applicant within 45 days of receipt of a complete pre-construction notification whether the ESA section 10(a)(1)(B) permit covers the proposed NWP activity or whether additional ESA section 7 consultation is required. (g) Information on the location of threatened and endangered species and their critical habitat can be obtained directly from the offices of the FWS and NMFS or their worldwide Web pages at <http://www.fws.gov/> or <http://www.fws.gov/ipac> and <http://www.nmfs.noaa.gov/pr/species/esa/> respectively.

19. *Migratory Birds and Bald and Golden Eagles.* The permittee is responsible for ensuring their action complies with the Migratory Bird Treaty Act and the Bald and Golden Eagle Protection Act. The permittee is responsible for contacting appropriate local office of the U.S. Fish and Wildlife Service to determine applicable measures to reduce impacts to migratory birds or eagles, including whether “incidental take” permits are necessary and available under the Migratory Bird Treaty Act or Bald and Golden Eagle Protection Act for a particular activity.

20. *Historic Properties.* (a) In cases where the district engineer determines that the activity may have the potential to cause effects to properties listed, or eligible for listing, in the National Register of Historic Places, the activity is not authorized, until the requirements of Section 106 of the National Historic Preservation Act (NHPA) have been satisfied. (b) Federal permittees should follow their own procedures for complying with the requirements of section 106 of the National Historic Preservation Act. If pre-construction notification is required for the proposed NWP activity, the Federal permittee must provide the district engineer with the appropriate documentation to demonstrate compliance with those requirements. The district engineer will verify that the appropriate documentation has been submitted. If the appropriate documentation is not submitted, then additional consultation under section 106 may be necessary. The respective federal agency is responsible for fulfilling its obligation to comply with section 106. (c) Non-federal permittees must submit a pre-construction notification to the district engineer if the NWP activity might have the potential to cause effects to any historic properties listed on, determined to be eligible for listing on, or potentially eligible for listing on the National Register of Historic Places, including previously unidentified properties. For such activities, the preconstruction notification must state which historic properties might have the potential to be affected by the proposed NWP activity or include a vicinity map indicating the location of the historic properties or the potential for the presence of historic properties. Assistance regarding information on the location of, or potential for, the presence of historic properties can be sought from the State Historic Preservation Officer, Tribal Historic Preservation Officer, or designated tribal representative, as appropriate, and the National Register of Historic Places (see 33 CFR 330.4(g)). When reviewing pre-construction notifications, district engineers will comply with the current procedures for addressing the requirements of section 106 of the National Historic Preservation Act. The district engineer shall make a reasonable and good faith effort to carry out appropriate identification efforts, which may include background research, consultation, oral history interviews, sample field investigation, and field survey. Based on the information submitted in the PCN and these identification efforts, the district shall determine whether the proposed NWP activity has the potential to cause effects on the historic properties. Section 106 consultation is not required when the district engineer determines that the activity does not have the potential to cause effects on historic properties (see 36 CFR 800.3(a)). Section 106 consultation is required when the district engineer determines that the activity has the potential to cause effects on historic properties. The district engineer will conduct consultation with consulting parties identified under 36 CFR 800.2(c) when he or she makes any of the following effect determinations for the purposes of section 106 of the NHPA: no historic properties affected, no adverse effect, or adverse effect. Where the non-Federal applicant has identified historic properties on which the activity might have the potential to cause effects and so notified the Corps, the non-Federal applicant shall not begin the activity until notified by the district engineer either that the activity has no potential to cause effects to historic properties or that NHPA section 106 consultation has been completed. (d) For non-federal permittees, the district engineer will notify the prospective permittee within 45 days of receipt of a complete pre-construction notification whether NHPA section 106 consultation is required. If NHPA section 106 consultation is required, the district engineer will notify the non-Federal applicant that he or she cannot begin the activity until section 106 consultation is completed. If the non-Federal applicant has not heard back from the Corps within 45 days, the applicant must still wait for notification from the Corps. (e) Prospective permittees should be aware that section 110k of the

NHPA (54 U.S.C. 306113) prevents the Corps from granting a permit or other assistance to an applicant who, with intent to avoid the requirements of section 106 of the NHPA, has intentionally significantly adversely affected a historic property to which the permit would relate, or having legal power to prevent it, allowed such significant adverse effect to occur, unless the Corps, after consultation with the Advisory Council on Historic Preservation (ACHP), determines that circumstances justify granting such assistance despite the adverse effect created or permitted by the applicant. If circumstances justify granting the assistance, the Corps is required to notify the ACHP and provide documentation specifying the circumstances, the degree of damage to the integrity of any historic properties affected, and proposed mitigation. This documentation must include any views obtained from the applicant, SHPO/THPO, appropriate Indian tribes if the undertaking occurs on or affects historic properties on tribal lands or affects properties of interest to those tribes, and other parties known to have a legitimate interest in the impacts to the permitted activity on historic properties.

21. *Discovery of Previously Unknown Remains and Artifacts.* If you discover any previously unknown historic, cultural or archeological remains and artifacts while accomplishing the activity authorized by this permit, you must immediately notify the district engineer of what you have found, and to the maximum extent practicable, avoid construction activities that may affect the remains and artifacts until the required coordination has been completed. The district engineer will initiate the Federal, Tribal, and state coordination required to determine if the items or remains warrant a recovery effort or if the site is eligible for listing in the National Register of Historic Places.

22. *Designated Critical Resource Waters.* Critical resource waters include, NOAA-managed marine sanctuaries and marine monuments, and National Estuarine Research Reserves. The district engineer may designate, after notice and opportunity for public comment, additional waters officially designated by a state as having particular environmental or ecological significance, such as outstanding national resource waters or state natural heritage sites. The district engineer may also designate additional critical resource waters after notice and opportunity for public comment. (a) Discharges of dredged or fill material into waters of the United States are not authorized by NWPs 7, 12, 14, 16, 17, 21, 29, 31, 35, 39, 40, 42, 43, 44, 49, 50, 51, and 52 for any activity within, or directly affecting, critical resource waters, including wetlands adjacent to such waters. (b) For NWPs 3, 8, 10, 13, 15, 18, 19, 22, 23, 25, 27, 28, 30, 33, 34, 36, 37, 38, and 54, notification is required in accordance with general condition 32, for any activity proposed in the designated critical resource waters including wetlands adjacent to those waters. The district engineer may authorize activities under these NWPs only after it is determined that the impacts to the critical resource waters will be no more than minimal.

23. *Mitigation.* The district engineer will consider the following factors when determining appropriate and practicable mitigation necessary to ensure that the individual and cumulative adverse environmental effects are no more than minimal: (a) The activity must be designed and constructed to avoid and minimize adverse effects, both temporary and permanent, to waters of the United States to the maximum extent practicable at the project site (*i.e.*, on site). (b) Mitigation in all its forms (avoiding, minimizing, rectifying, reducing, or compensating for resource losses) will be required to the extent necessary to ensure that the individual and cumulative adverse environmental effects are no more than minimal. (c) Compensatory

mitigation at a minimum one-for-one ratio will be required for all wetland losses that exceed 1/10-acre and require preconstruction notification, unless the district engineer determines in writing that either some other form of mitigation would be more environmentally appropriate or the adverse environmental effects of the proposed activity are no more than minimal, and provides an activity-specific waiver of this requirement. For wetland losses of 1/10-acre or less that require preconstruction notification, the district engineer may determine on a case-by-case basis that compensatory mitigation is required to ensure that the activity results in only minimal adverse environmental effects. (d) For losses of streams or other open waters that require pre-construction notification, the district engineer may require compensatory mitigation to ensure that the activity results in no more than minimal adverse environmental effects. Compensatory mitigation for losses of streams should be provided, if practicable, through stream rehabilitation, enhancement, or preservation, since streams are difficult to-replace resources (see 33 CFR 332.3(e)(3)). (e) Compensatory mitigation plans for NWP activities in or near streams or other open waters will normally include a requirement for the restoration or enhancement, maintenance, and legal protection (*e.g.*, conservation easements) of riparian areas next to open waters. In some cases, the restoration or maintenance/protection of riparian areas may be the only compensatory mitigation required. Restored riparian should consist of native species. The width of the required riparian area will address documented water quality or aquatic habitat loss concerns. Normally, the riparian area will be 25 to 50 feet wide on each side of the stream, but the district engineer may require slightly wider riparian areas to address documented water quality or habitat loss concerns. If it is not possible to restore or maintain/protect a riparian area on both sides of a stream, or if the waterbody is a lake or coastal waters, then restoring or maintaining/protecting riparian area along a single bank or shoreline may be sufficient. Where both wetlands and open waters exist on the project site, the district engineer will determine the appropriate compensatory mitigation (*e.g.*, riparian areas and/or wetlands compensation) based on what is best for the aquatic environment on a watershed basis. In cases where riparian areas are determined to be the most appropriate form of minimization or compensatory mitigation, the district engineer may waive or reduce the requirement to provide wetland compensatory mitigation for wetland losses. (f) Compensatory mitigation projects provided to offset losses of aquatic resources must comply with the applicable provisions of 33 CFR part 332. (1) The prospective permittee is responsible for proposing an appropriate compensatory mitigation if compensatory mitigation is necessary to ensure that the activity results in no more than minimal adverse environmental effects. For the NWPs, the preferred mechanism for providing compensatory mitigation is mitigation bank credits or in-lieu fee program credits (see 33 CFR 332.3(b)(2) and (3)). However, if an appropriate number and type of mitigation bank or in-lieu credits are not available at the time the PCN is submitted to the district engineer, the district engineer may approve the use of permittee-responsible mitigation. (2) The amount of compensatory mitigation required by the district engineer must be sufficient to ensure that the authorized activity results in no more than minimal individual and cumulative adverse environmental effects (see 33 CFR 330.1(e)(3)). (See also 33 CFR 332.3(f)). (3) Since the likelihood of success is greater and the impacts to potentially valuable uplands are reduced, aquatic resource restoration should be the first compensatory mitigation option considered for permittee-responsible mitigation. (4) If permittee-responsible mitigation is the proposed option, the prospective permittee is responsible for submitting a mitigation plan. A conceptual or detailed mitigation plan may be used by the district engineer to make the decision on the NWP verification request, but a final mitigation plan that addresses the applicable requirements of 33

CFR 332.4(c)(2) through (14) must be approved by the district engineer before the permittee begins work in waters of the United States, unless the district engineer determines that prior approval of the final mitigation plan is not practicable or not necessary to ensure timely completion of the required compensatory mitigation (see 33 CFR 332.3(k)(3)). (5) If mitigation bank or in-lieu fee program credits are the proposed option, the mitigation plan only needs to address the baseline conditions at the impact site and the number of credits to be provided. (6) Compensatory mitigation requirements (*e.g.*, resource type and amount to be provided as compensatory mitigation, site protection, ecological performance standards, monitoring requirements) may be addressed through conditions added to the NWP authorization, instead of components of a compensatory mitigation plan (see 33CFR 332.4(c)(1)(ii)). (g) Compensatory mitigation will not be used to increase the acreage losses allowed by the acreage limits of the NWPs. For example, if an NWP has an acreage limit of 1/2-acre, it cannot be used to authorize any NWP activity resulting in the loss of greater than 1/2- acre of waters of the United States, even if compensatory mitigation is provided that replaces or restores some of the lost waters. However, compensatory mitigation can and should be used, as necessary, to ensure that an NWP activity already meeting the established acreage limits also satisfies the no more than minimal impact requirement for the NWPs. (h) Permittees may propose the use of mitigation banks, in-lieu fee programs, or permittee-responsible mitigation. When developing a compensatory mitigation proposal, the permittee must consider appropriate and practicable options consistent with the framework at 33 CFR 332.3(b). For activities resulting in the loss of marine or estuarine resources, permittee responsible mitigation may be environmentally preferable if there are no mitigation banks or in-lieu fee programs in the area that have marine or estuarine credits available for sale or transfer to the permittee. For permittee responsible mitigation, the special conditions of the NWP verification must clearly indicate the party or parties responsible for the implementation and performance of the compensatory mitigation project, and, if required, its long-term management. (i) Where certain functions and services of waters of the United States are permanently adversely affected by a regulated activity, such as discharges of dredged or fill material into waters of the United States that will convert a forested or scrub-shrub wetland to a herbaceous wetland in a permanently maintained utility line right-of-way, mitigation may be required to reduce the adverse environmental effects of the activity to the no more than minimal level.

24. *Safety of Impoundment Structures.* To ensure that all impoundment structures are safely designed, the district engineer may require non-Federal applicants to demonstrate that the structures comply with established state dam safety criteria or have been designed by qualified persons. The district engineer may also require documentation that the design has been independently reviewed by similarly qualified persons, and appropriate modifications made to ensure safety.

25. *Water Quality.* Where States and authorized Tribes, or EPA where applicable, have not previously certified compliance of an NWP with CWA section 401, individual 401 Water Quality Certification must be obtained or waived (see 33 CFR 330.4(c)). The district engineer or State or Tribe may require additional water quality management measures to ensure that the authorized activity does not result in more than minimal degradation of water quality.

26. *Coastal Zone Management.* In coastal states where an NWP has not previously received a state coastal zone management consistency concurrence, an individual state coastal zone management consistency concurrence must be obtained, or a presumption of concurrence must occur (see 33 CFR 330.4(d)). The district engineer or a State may require additional measures to ensure that the authorized activity is consistent with state coastal zone management requirements.

27. *Regional and Case-By-Case Conditions.* The activity must comply with any regional conditions that may have been added by the Division Engineer (see 33 CFR 330.4(e)) and with any case specific conditions added by the Corps or by the state, Indian Tribe, or U.S. EPA in its section 401 Water Quality Certification, or by the state in its Coastal Zone Management Act consistency determination.

28. *Use of Multiple Nationwide Permits.* The use of more than one NWP for a single and complete project is prohibited, except when the acreage loss of waters of the United States authorized by the NWPs does not exceed the acreage limit of the NWP with the highest specified acreage limit. For example, if a road crossing over tidal waters is constructed under NWP 14, with associated bank stabilization authorized by NWP 13, the maximum acreage loss of waters of the United States for the total project cannot exceed 1/3-acre.

29. *Transfer of Nationwide Permit Verifications.* If the permittee sells the property associated with a nationwide permit verification, the permittee may transfer the nationwide permit verification to the new owner by submitting a letter to the appropriate Corps district office to validate the transfer. A copy of the nationwide permit verification must be attached to the letter, and the letter must contain the following statement and signature: When the structures or work authorized by this nationwide permit are still in existence at the time the property is transferred, the terms and conditions of this nationwide permit, including any special conditions, will continue to be binding on the new owner(s) of the property. To validate the transfer of this nationwide permit and the associated liabilities associated with compliance with its terms and conditions, have the transferee sign and date below.

(Transferee)

(Date)

30. *Compliance Certification.* Each permittee who receives an NWP verification letter from the Corps must provide a signed certification documenting completion of the authorized activity and implementation of any required compensatory mitigation. The success of any required permittee-responsible mitigation, including the achievement of ecological performance standards, will be addressed separately by the district engineer. The Corps will provide the permittee the certification document with the NWP verification letter. The certification document will include: (a) A statement that the authorized activity was done in accordance with the NWP authorization, including any general, regional, or activity-specific conditions; (b) A statement that the implementation of any required compensatory mitigation was completed in accordance with the

permit conditions. If credits from a mitigation bank or in-lieu fee program are used to satisfy the compensatory mitigation requirements, the certification must include the documentation required by 33 CFR 332.3(1)(3) to confirm that the permittee secured the appropriate number and resource type of credits; and (c) The signature of the permittee certifying the completion of the activity and mitigation. The completed certification document must be submitted to the district engineer within 30 days of completion of the authorized activity or the implementation of any required compensatory mitigation, whichever occurs later.

31. Activities Affecting Structures or Works Built by the United States. If an NWP activity also requires permission from the Corps pursuant to 33 U.S.C. 408 because it will alter or temporarily or permanently occupy or use a U.S. Army Corps of Engineers (USACE) federally authorized Civil Works project (a ‘USACE project’), the prospective permittee must submit a preconstruction notification. See paragraph (b)(10) of general condition 32. An activity that requires section 408 permission is not authorized by NWP until the appropriate Corps office issues the section 408 permission to alter, occupy, or use the USACE project, and the district engineer issues a written NWP verification.

32. Pre-Construction Notification. (a) *Timing.* Where required by the terms of the NWP, the prospective permittee must notify the district engineer by submitting a pre-construction notification (PCN) as early as possible. The district engineer must determine if the PCN is complete within 30 calendar days of the date of receipt and, if the PCN is determined to be incomplete, notify the prospective permittee within that 30 day period to request the, additional information necessary to make the PCN complete. The request must specify the information needed to make the PCN complete. As a general rule, district engineers will request additional information necessary to make the PCN complete only once. However, if the prospective permittee does not provide all of the requested information, then the district engineer will notify the prospective permittee that the PCN is still incomplete and the PCN review process will not commence until all of the requested information has been received by the district engineer. The prospective permittee shall not begin the activity until either: (1) He or she is notified in writing by the district engineer that the activity may proceed under the NWP with any special conditions imposed by the district or division engineer; or (2) 45 calendar days have passed from the district engineer’s receipt of the complete PCN and the prospective permittee has not received written notice from the district or division engineer. However, if the permittee was required to notify the Corps pursuant to general condition 18 that listed species or critical habitat might be affected or are in the vicinity of the activity, or to notify the Corps pursuant to general condition 20 that the activity might have the potential to cause effects to historic properties, the permittee cannot begin the activity until receiving written notification from the Corps that there is “no effect” on listed species or “no potential to cause effects” on historic properties, or that any consultation required under Section 7 of the Endangered Species Act (see 33 CFR 330.4(f)) and/or section 106 of the National Historic Preservation Act (see 33 CFR 330.4(g)) has been completed. Also, work cannot begin under NWPs 21, 49, or 50 until the permittee has received written approval from the Corps. If the proposed activity requires a written waiver to exceed specified limits of an NWP, the permittee may not begin the activity until the district engineer issues the waiver. If the district or division engineer notifies the permittee in writing that an individual permit is required within 45 calendar days of receipt of a complete PCN, the permittee cannot begin the activity until an individual permit has been obtained. Subsequently, the permittee’s

right to proceed under the NWP may be modified, suspended, or revoked only in accordance with the procedure set forth in 33 CFR 330.5(d)(2). (b) *Contents of Pre-Construction Notification*: The PCN must be in writing and include the following information:

- (1) Name, address and telephone numbers of the prospective permittee;
- (2) Location of the proposed activity;
- (3) Identify the specific NWP or NWP(s) the prospective permittee wants to use to authorize the proposed activity;
- (4) A description of the proposed activity; the activity's purpose; direct and indirect adverse environmental effects the activity would cause, including the anticipated amount of loss of wetlands, other special aquatic sites, and other waters expected to result from the NWP activity, in acres, linear feet, or other appropriate unit of measure; a description of any proposed mitigation measures intended to reduce the adverse environmental effects caused by the proposed activity; and any other NWP(s), regional general permit(s), or individual permit(s) used or intended to be used to authorize any part of the proposed project or any related activity, including other separate and distant crossings for linear projects that require Department of the Army authorization but do not require pre-construction notification. The description of the proposed activity and any proposed mitigation measures should be sufficiently detailed to allow the district engineer to determine that the adverse environmental effects of the activity will be no more than minimal and to determine the need for compensatory mitigation or other mitigation measures. For single and complete linear projects, the PCN must include the quantity of anticipated losses of wetlands, other special aquatic sites, and other waters for each single and complete crossing of those wetlands, other special aquatic sites, and other waters. Sketches should be provided when necessary to show that the activity complies with the terms of the NWP. (Sketches usually clarify the activity and when provided results in a quicker decision. Sketches should contain sufficient detail to provide an illustrative description of the proposed activity (*e.g.*, a conceptual plan), but do not need to be detailed engineering plans);
- (5) The PCN must include a delineation of wetlands, other special aquatic sites, and other waters, such as lakes and ponds, and perennial, intermittent, and ephemeral streams, on the project site. Wetland delineations must be prepared in accordance with the current method required by the Corps. The permittee may ask the Corps to delineate the special aquatic sites and other waters on the project site, but there may be a delay if the Corps does the delineation, especially if the project site is large or contains many wetlands, other special aquatic sites, and other waters. Furthermore, the 45 day period will not start until the delineation has been submitted to or completed by the Corps, as appropriate;
- (6) If the proposed activity will result in the loss of greater than 1/10-acre of wetlands and a PCN is required, the prospective permittee must submit a statement describing how the mitigation requirement will be satisfied, or explaining why the adverse environmental effects are no more than minimal and why compensatory mitigation should not be required. As an alternative, the prospective permittee may submit a conceptual or detailed mitigation plan.
- (7) For non-Federal permittees, if any listed species or designated critical habitat might be affected or is in the vicinity of the activity, or if the activity is located in designated critical habitat, the PCN must include the name(s) of those endangered or threatened species that might be affected by the proposed activity or utilize the designated critical habitat that might be affected by the proposed activity. For NWP activities that require pre-construction notification, Federal permittees must provide documentation demonstrating compliance with the Endangered Species Act;
- (8) For non-Federal permittees, if the NWP activity might have the potential to cause effects to a historic property listed on, determined to be eligible for listing on, or potentially eligible for

listing on, the National Register of Historic Places, the PCN must state which historic property might have the potential to be affected by the proposed activity or include a vicinity map indicating the location of the historic property. For NWP activities that require pre-construction notification, Federal permittees must provide documentation demonstrating compliance with section 106 of the National Historic Preservation Act; (9) For an activity that will occur in a component of the National Wild and Scenic River System, or in a river officially designated by Congress as a “study river” for possible inclusion in the system while the river is in an official study status, the PCN must identify the Wild and Scenic River or the “study river” (see general condition 16); and (10) For an activity that requires permission from the Corps pursuant to 33 U.S.C. 408 because it will alter or temporarily or permanently occupy or use a U.S. Army Corps of Engineers federally authorized civil works project, the pre-construction notification must include a statement confirming that the project proponent has submitted a written request for section 408 permission from the Corps office having jurisdiction over that USACE project.

(c) *Form of Pre-Construction Notification:* The standard individual permit application form (Form ENG 4345) may be used, but the completed application form must clearly indicate that it is an NWP PCN and must include all of the applicable information required in paragraphs (b)(1) through (10) of this general condition. A letter containing the required information may also be used. Applicants may provide electronic files of PCNs and supporting materials if the district engineer has established tools and procedures for electronic submittals. (d) *Agency Coordination:* (1) The district engineer will consider any comments from Federal and state agencies concerning the proposed activity’s compliance with the terms and conditions of the NWPs and the need for mitigation to reduce the activity’s adverse environmental effects so that they are no more than minimal. (2) Agency coordination is required for: (i) All NWP activities that require pre-construction notification and result in the loss of greater than 1/2-acre of waters of the United States; (ii) NWP 21, 29, 39, 40, 42, 43, 44, 50, 51, and 52 activities that require pre-construction notification and will result in the loss of greater than 300 linear feet of streambed; (iii) NWP 13 activities in excess of 500 linear feet, fills greater than one cubic yard per running foot, or involve discharges of dredged or fill material into special aquatic sites; and (iv) NWP 54 activities in excess of 500 linear feet, or that extend into the waterbody more than 30 feet from the mean low water line in tidal waters or the ordinary high water mark in the Great Lakes. (3) When agency coordination is required, the district engineer will immediately provide (e.g., via email, facsimile transmission, overnight mail, or other expeditious manner) a copy of the complete PCN to the appropriate Federal or state offices (FWS, state natural resource or water quality agency, EPA, and, if appropriate, the NMFS). With the exception of NWP 37, these agencies will have 10 calendar days from the date the material is transmitted to notify the district engineer via telephone, facsimile transmission, or email that they intend to provide substantive, site-specific comments. The comments must explain why the agency believes the adverse environmental effects will be more than minimal. If so contacted by an agency, the district engineer will wait an additional 15 calendar days before making a decision on the preconstruction notification. The district engineer will fully consider agency comments received within the specified time frame concerning the proposed activity’s compliance with the terms and conditions of the NWPs, including the need for mitigation to ensure the net adverse environmental effects of the proposed activity are no more than minimal. The district engineer will provide no response to the resource agency, except as provided below. The district engineer will indicate in the administrative record associated with each pre-construction notification that the resource agencies’ concerns were

considered. For NWP 37, the emergency watershed protection and rehabilitation activity may proceed immediately in cases where there is an unacceptable hazard to life or a significant loss of property or economic hardship will occur. The district engineer will consider any comments received to decide whether the NWP 37 authorization should be modified, suspended, or revoked in accordance with the procedures at 33 CFR 330.5. (4) In cases of where the prospective permittee is not a Federal agency, the district engineer will provide a response to NMFS within 30 calendar days of receipt of any Essential Fish Habitat conservation recommendations, as required by section 305(b)(4)(B) of the Magnuson-Stevens Fishery Conservation and Management Act. (5) Applicants are encouraged to provide the Corps with either electronic files or multiple copies of preconstruction notifications to expedite agency coordination.

2017 APPROVED
NATIONWIDE PERMIT REGIONAL GENERAL CONDITIONS
FOR SOUTH CAROLINA (REVISED)

The following Regional Conditions have been approved by the Charleston District for the Nationwide Permits (NWP) published in the January 6, 2017, Federal Register as authorized under General Condition #27. Regional conditions are authorized to modify NWPs by adding conditions on a generic basis applicable to certain activities or specific geographic areas. Certain terminologies used in the following conditions are identified in *italics* and are defined in the above referenced Federal Register under Definitions.

Note: The acronym “PCN” used throughout the Regional Conditions refers to *Pre-Construction Notification*.

For All Nationwide Permits:

1. The applicant must implement *best management practices* during and after all construction to minimize erosion and migration of sediments off site. These practices may include use of devices capable of preventing erosion and migration of sediments in waters of the United States., including wetlands. These devices must be maintained in a functioning capacity until the area is permanently stabilized. All disturbed land surfaces must be stabilized upon project completion. Stabilization refers to the minimization of erosion and migration of sediments off site.
2. All wetland and stream crossings must be stabilized immediately following completion of construction/installation and must be aligned and designed to minimize the *loss of waters of the United States*.
3. Necessary measures must be taken to prevent oil, tar, trash, debris and other pollutants from entering waters of the United States, including wetlands that are adjacent to the authorized activity.
4. Any excess excavated materials not utilized as authorized back fill must be placed and contained on uplands and permanently stabilized to prevent erosion into waters of the United States, including wetlands.
5. Placement and/or stockpiling (double handling) of excavated material in waters of the United States, including wetlands, is prohibited unless specifically authorized in the nationwide permit verification. Should double handling be authorized, the material must be placed in a manner that does not impede circulation of water and will not be dispersed by currents or other erosive forces.
6. Once project construction is initiated, it must be carried to completion in an expeditious manner in order to minimize the period of disturbance to aquatic resources and the surrounding environment.
7. If you discover any previously unknown historic, cultural or archeological remains and

2017 APPROVED
NATIONWIDE PERMIT REGIONAL GENERAL CONDITIONS
FOR SOUTH CAROLINA (REVISED)

artifacts while accomplishing the activity authorized by this permit, you must immediately notify the district engineer of what you have found, and to the maximum extent *practicable*, avoid construction activities that may affect the remains and artifacts until the required coordination has been completed. The district engineer will initiate the Federal, Tribal, and state coordination required to determine if the items or remains warrant a recovery effort or if the site is eligible for listing in the National Register of Historic Places. Archeological remains consist of any materials made or altered by man, which remain from past historic or prehistoric times (i.e., older than 50 years). Examples include old pottery fragments, metal, wood, arrowheads, stone implements or tools, human burials, historic docks, *structures*, or non-recent (i.e., older than 100 years) vessel ruins.

8. Use of nationwide permits does not obviate requirements to obtain all other applicable Federal, State, county, and local government authorizations.
9. No NWP is authorized in areas known or suspected to have sediment contamination, with the exception of NWP 38, and NWP 53 when used in combination with NWP 38.
10. In accordance with General Condition #31, “Activities Affecting *Structures* or Works Built by the United States,” a *PCN* must be submitted if a NWP activity also requires permission from the Corps pursuant to 33 U.S.C. 408 because it will alter or temporarily or permanently occupy or use a U.S. Army Corps of Engineers (USACE) federally authorized Civil Works project (a “USACE” project”). See General Condition #32 for *PCN* content and timing requirements and particularly paragraph (b)(10) for an activity that requires permission from the Corps pursuant to 33 U.S.C. 408. An activity in South Carolina that requires section 408 permission is not authorized by a NWP until the Charleston District issues the section 408 permission to alter, occupy, or use the USACE project, and the District Engineer issues a written NWP verification.
11. For all proposed activities that would be located in or adjacent to an authorized Federal Navigation project, as listed in Regional Condition #18, the *PCN* must include project drawings that have the following information: a) location of the edges of the Federal channel; b) setback distances from the edge of the channel; c) the distance from watermost edge of the proposed *structure* or fill to the nearest edge of the channel and the Mean High and Mean Low water lines; and d) coordinates of both ends of the watermost edge of the proposed *structure* or fill (NAD 83 State Plane Coordinates in decimal degrees). This notification requirement is in addition to the *PCN* requirements listed in General Condition #32.
12. For all proposed activities that would be located in waters that are designated critical habitat under section 7 of the Endangered Species Act, and waters that are proposed critical habitat, the prospective permittee must submit a *PCN* to the District Engineer in accordance with General Condition #32. Refer to the following National Oceanic and Atmospheric Administration (NOAA) Fisheries website for the most up-to-date information regarding Critical Habitat designations under the jurisdiction of the National Marine Fisheries Service (NMFS):
http://sero.nmfs.noaa.gov/protected_resources/section_7/threatened_endangered/

2017 APPROVED
NATIONWIDE PERMIT REGIONAL GENERAL CONDITIONS
FOR SOUTH CAROLINA (REVISED)

13. For all proposed activities that would be located within a FEMA designated floodway, the prospective permittee must submit a *PCN* to the District Engineer in accordance with General Condition #32.
14. The permittee must comply with all FEMA regulations and requirements. The permittee is advised that the National Flood Insurance Program (NFIP) prohibits any development within a designated floodway within the FEMA Special Flood Hazard Area (SFHA), including placement of fill, without a “No Impact Certification” approved by the local NFIP flood plain manager. If the proposed action is located in a designated FEMA SFHA (e.g., 100 year flood plain), the permittee must coordinate with the local NFIP flood plain manager and comply with FEMA requirements prior to initiating construction. A list of NFIP floodplain managers may be found at: <http://www.dnr.sc.gov/water/flood/index.html>.
15. The permittee must comply with all FEMA regulations and requirements. The permittee is advised that development activities in a designated FEMA Special Flood Hazard Area (SFHA) are subject to the floodplain management regulations of the National Flood Insurance Program (NFIP). If the proposed action is located in a designated FEMA SFHA (e.g., 100 year flood plain), the permittee must coordinate with the local NFIP flood plain manager and comply with FEMA requirements prior to initiating construction. A list of NFIP floodplain managers may be found at: <http://www.dnr.sc.gov/water/flood/index.html>.

For Specific Nationwide Permits:

16. **For NWPs 7, 12, 14, 16, 17, 21, 29, 31, 35, 39, 40, 42, 43, 44, 49, 50, 51 and 52**, in accordance with General Condition # 22(a), Designated Critical Resource Waters, the discharges of dredged or fill material into waters of the United States within, or directly affecting, critical resource waters, including wetlands adjacent to such waters, are NOT authorized by these NWPs. Note: The ACE Basin National Estuarine Research Reserve and the North Inlet Winyah Bay National Estuarine Research Reserve are Designated Critical Resource Waters.
17. **For NWPs 3, 8, 10, 13, 15, 18, 19, 22, 23, 25, 27, 28, 30, 33, 34, 36, 37, 38 and 54**, in accordance with General Condition # 22(b), Designated Critical Resource Waters, a *PCN* is required for any activity proposed in designated critical resource waters including wetlands adjacent to those waters. Refer to General Condition #32 for *PCN* requirements. Note: The ACE Basin National Estuarine Research Reserve and the North Inlet Winyah Bay National Estuarine Research Reserve are Designated Critical Resource Waters.
18. **For NWPs 1, 3, 5, 7, 8, 10, 11, 12, 13, 14, 15, 19 and 36**, the prospective permittee must submit a *PCN* to the District Engineer for any activity that would be located in or adjacent to an authorized Federal Navigation project. These Federal navigation areas include Adams Creek, Atlantic Intracoastal Waterway (AIWW), Ashley River, Brookgreen Garden Canal, Calabash Creek Charleston Harbor (including the Cooper River and Town Creek), Folly River, Georgetown Harbor (Winyah Bay, Sampit River, and Bypass Canal), Jeremy Creek, Little River Inlet, Murrells Inlet (Main Creek), Port Royal Harbor, Savannah River, Shem Creek

2017 APPROVED
NATIONWIDE PERMIT REGIONAL GENERAL CONDITIONS
FOR SOUTH CAROLINA (REVISED)

(including Hog Island Channel & Mount Pleasant Channel), Shipyard Creek, Village Creek and the Wando River.

19. **For NWP 3, 11, 12, 13, 14, 15, 20, 22 and 33**, temporary *structures*, fills, and/or work, including the use of temporary mats, are only authorized for a period of 90 days per temporary impact area and/or phase of the overall project. The permittee may submit a written request at least 15 days prior to the expiration of the original period of 90 days requesting an extension of up to an additional 90 days. The Charleston District Engineer may extend the 90-day period up to an additional 90 days, not to exceed more than a total of 180 days, where appropriate. After expiration of the authorized period (i.e., initial 90 days or up to an additional 90 days), all temporary *structures*, fills, and/or work, including the use of temporary mats, for the temporary impact area and/or phase of the overall project must be removed and the disturbed areas restored to pre-disturbance conditions. Activities that require the use of temporary *structures*, fills, and/or work, including the use of temporary mats, in excess of 180 days will require Individual Permit authorization from the Corps prior to construction.
20. **For NWP 3, 11, 12, 13, 14, 15, 20, 22 and 33**, that require *PCNs* and that involve temporary *structures*, fills, and/or work, including the use of temporary mats, the *PCN* must include a written description and/or drawings of the proposed temporary activities that will be used during project construction. This requirement is in addition to the *PCN* requirements listed in General Condition #32.
21. **For NWP 29, 39, 40, 42, 43, 44, 51 and 52**, impacts to stream beds** must be provided in both linear feet and acreage.
22. **NWP 12, 14, 29, 39, 43, 51 and 52**, will not be used in conjunction with one another for an activity that is considered a *single and complete project*.
23. **For NWP 12, 14, 29, 39, 46, 51 and 52**, all *PCNs* must include appropriately sized and positioned culverts that meet the requirements of General Conditions #2, #9 and #10 for each individual crossing of waters of the United States. This requirement is in addition to the *PCN* requirements listed in General Condition #32.
24. **For NWP 12, 14, 29, 39, 46, 51 and 52**, that include the new construction and/or replacement of culverted road crossings, at a minimum, the width of the base flow culvert(s) shall be approximately equal to the average channel width and will not reduce or increase stream depth. This is a minimum requirement that does not replace local and State requirements for roadway design.
25. **For NWP 12, 14, 18 and 27**, the *discharge* must not cause the *loss* of more than 300 linear feet of stream bed**, unless for *intermittent* and *ephemeral* stream beds the District Engineer waives the 300 linear foot limit by making a written determination concluding that the *discharge* will result in no more than minimal adverse environmental effects.
26. **For NWP 12, 14, 18 and 27**, the *discharge* cannot cause the *loss* of more than 300 linear feet

2017 APPROVED
NATIONWIDE PERMIT REGIONAL GENERAL CONDITIONS
FOR SOUTH CAROLINA (REVISED)

of *perennial stream* beds**.

27. **For NWPs 12, 14, and 18**, the prospective permittee must submit a *PCN* to the District Engineer in accordance with General Condition #32, prior to commencing the activity if the proposed *discharge* will impact more than 25 linear feet of streambed. This notification requirement is in addition to the *PCN* requirements listed in General Condition #32.
28. **For NWP 3**, paragraph (a) and (c) activities, the prospective permittee must submit a *PCN* to the District Engineer in accordance with General Condition # 32, if the proposed *discharge* of dredged or fill material will cause the loss of greater than 1/10-acre of waters of the United States or if the proposed *discharge* of dredged or fill material will be located within a special aquatic site, which includes but is not limited to, wetlands, mudflats, vegetated shallows, *riffle and pool complexes*, sanctuaries, and refuges.
29. **For NWP 3**, paragraph (a) activities, the prospective permittee must submit a *PCN* to the District Engineer in accordance with General Condition # 32, for the repair, rehabilitation or replacement of existing utility lines constructed over *navigable waters* of the United States (i.e., Section 10 waters) and existing utility lines routed in or under *navigable waters* of the United States (i.e., Section 10 waters), even if no *discharge* of dredged or fill material occurs.
30. **For NWP 3**, paragraph (b) activities, excavation of accumulated sediment or other material is not authorized in areas within the immediate vicinity of existing *structures* (e.g., private or commercial dock facilities, piers, canals dug for boating access, marinas, boat slips, etc.).
31. **For NWPs 7 and 12**, the associated intake *structure* must be screened to prevent entrainment of juvenile and larval organisms, and the inflow velocity of the associated intake *structures* cannot exceed 0.5 feet/second.
32. Activities authorized by **NWP 7** must occur in the immediate vicinity of the outfall, and must be necessary for the overall construction or modification of the outfall. **NWP 7** shall not be used to authorize ancillary activities such as construction of access roads, installation of utility lines leading to or from the outfall or intake *structures*, construction of buildings, distant activities, etc.
33. **For utility line activities authorized by NWP 12 (as well as utility lines associated with projects authorized by NWP 29 and 39)** that involve horizontal directional drilling beneath *navigable waters* of the United States (i.e., section 10 waters), the *PCN* must include a proposed remediation plan (i.e., frac-out plan). This requirement is in addition to the *PCN* requirements listed in General Condition #32.
34. **For utility line activities authorized by NWP 12 (as well as utility lines associated with projects authorized by NWP 29 and 39)**, excavated material shall be returned to the trench and any remaining material shall be relocated and retained on an upland disposal site. Substrate containing roots, rhizomes, seeds, and other natural material must be kept viable and replaced at the surface of the excavated site. Impacted wetlands will be replanted with native wetland

2017 APPROVED
NATIONWIDE PERMIT REGIONAL GENERAL CONDITIONS
FOR SOUTH CAROLINA (REVISED)

species or allowed to naturally re-vegetate from the replaced substrate, as long as the resulting vegetation is native.

35. **For utility line activities authorized by NWP 12 (as well as utility lines associated with projects authorized by NWP 29 and 39)**, stream banks that are cleared of vegetation will be stabilized using bioengineering techniques and/ or the planting of deep-rooted native species.
36. **For utility line activities authorized by NWP 12 (as well as utility lines associated with projects authorized by NWP 29 and 39)**, construction techniques to prevent draining, such as anti-seep collars, will be required for utility lines buried in waters of the United States when necessary. If no construction techniques to prevent draining are proposed, the prospective permittee must provide appropriate documentation to support that such techniques are not required to prevent drainage of waters of the United States.
37. **For NWP 12**, the prospective permittee must submit a *PCN* to the District Engineer in accordance with General Condition #32 prior to commencing the activity if the activity will involve temporary *structures*, fills, and/or work. To be complete, the *PCN* must also include the specifications of how pre-construction contours will be re-established and verified after construction. This notification requirement is in addition to the notification criteria listed for this NWP.
38. **For utility line activities authorized by NWP 12, (as well as utility lines associated with projects authorized by NWP 29 and 39)**, the prospective permittee must submit a *PCN* to the District Engineer in accordance with General Condition #32, prior to commencing the activity if the activity will involve maintained utility crossings. To be complete, the *PCN* must also include a justification for the required width of the maintained crossing that impacts waters of the United States. This notification requirement is in addition to the notification criteria listed for this NWP.
39. **For NWP 12**, the prospective permittee must submit a *PCN* to the District Engineer in accordance with General Condition #32 prior to commencing the activity if the activity will involve the construction of a sub-station in waters of the United States. To be complete, the *PCN* must also include a statement of avoidance and minimization for the *loss of waters of the United States* impacted by the utility line sub-station. This requirement is in addition to the *PCN* requirements listed in General Condition #32.
40. **For NWP 12**, the prospective permittee must submit a *PCN* to the District Engineer in accordance with General Condition #32 prior to commencing the activity if the activity will involve the permanent conversion of forested wetlands to herbaceous wetlands. To be complete, the *PCN* must also include the acreage of conversion impacts of waters of the United States and a *compensatory mitigation* proposal or a statement of why *compensatory mitigation* should not be required. This requirement is in addition to the *PCN* requirements listed in General Condition #32.

2017 APPROVED
NATIONWIDE PERMIT REGIONAL GENERAL CONDITIONS
FOR SOUTH CAROLINA (REVISED)

41. **For NWP 13 activities, NWP 54 activities, and living shoreline projects authorized by NWP 27** that require submittal of a *PCN*, the *PCN* must include the following information:

- a. Habitat type along the shoreline;
- b. The presence of stabilization *structures* in the vicinity of the project;
- c. Cause/s, extent, and approximate rate of erosion (if known);
- d. Site specific information which may include: shoreline orientation, slope, bank height, tidal range, nearshore bathymetry, fetch, substrate stability, etc.;
- e. Rationale for selecting the preferred stabilization technique;
- f. A statement that structural materials toxic to aquatic organisms will not be used and if stone is proposed, a statement that only clean stone, free of exposed rebar, asphalt, plastic, soil, etc., will be used; and
- g. A statement that filter fabric will be used as appropriate when stone or other heavy material is proposed.

These requirements are in addition to the *PCN* requirements listed in General Condition #32.

42. Projects qualifying for **NWP 27 and/or NWP 54** will require coordination with appropriate Federal, State, and local agencies. The coordination activity will be conducted by the Corps of Engineers. Agencies will generally be granted 15 days to review and provide comments unless the District Engineer determines that an extension of the coordination period is reasonable and prudent.

43. **For NWP 29**, the *loss of waters of the United States* is limited to a maximum of 1/4-acre for a single family residence.

44. **For NWPs 29 and 39**, the *discharges* of dredged or fill material for the construction of *stormwater management facilities* in *perennial streams* are not authorized.

45. **For NWP 33**, the prospective permittee must submit a *PCN* to the District Engineer in accordance with General Condition #32, for temporary construction, access, and dewatering activities that occur in non-tidal waters of the United States, including wetlands. In addition, the *PCN* shall include a restoration plan.

46. **For NWP 36**, only one boat ramp may be constructed on a single lot or tract of land (e.g., each lot within a subdivision).

47. **For NWP 38**, the *PCN* must contain the following information:

- a. documentation that the specific activities are required to effect the containment, stabilization, or removal of hazardous or toxic waste materials as performed, ordered, or sponsored by a government agency with established legal or regulatory authority;
- b. a narrative description indicating the size and location of the areas to be restored, the work involved and a description of the anticipated results from the restoration; and

2017 APPROVED
NATIONWIDE PERMIT REGIONAL GENERAL CONDITIONS
FOR SOUTH CAROLINA (REVISED)

c. a plan for the monitoring, operation, or maintenance of the restored area.

This requirement is in addition to the *PCN* requirements listed in General Condition #32.

48. **For NWP 41**, a *PCN* must be submitted to the District Engineer for projects that require mechanized land clearing in waters of the United States, including wetlands, in order to access or perform reshaping activities.
49. **NWP 41** is prohibited in channelized streams or stream relocation projects that exhibit natural stream characteristics and/or perform natural stream functions.
50. **For NWP 48**, changing from bottom culture to floating or suspended culture will require submittal of a *PCN* to the District Engineer. Additionally, new aquaculture activities involving suspended or floating culture will require submittal of a *PCN* to the District Engineer. Refer to the *PCN* requirements listed in General Condition #32. Note: If the District Engineer determines that the proposed floating or suspended culture will result in more than minimal adverse environmental effects, an Individual Permit will be required for the proposed activity.
51. **For NWP 48**, when a new commercial shellfish aquaculture activity will occur adjacent to property that is not owned by the prospective permittee, the activity will require submittal of a *PCN* to the District Engineer. The *PCN* must include the following information in addition to the *PCN* requirements listed in General Condition #32:
 - a. A map or depiction that shows the adjacent property(ies) and adjacent property owners' contact information. Note: This information may be obtained online from the applicable county's tax information pages.
 - b. A signed letter(s) of "no objection" to the proposed commercial shellfish activity from each of the adjacent property owner(s). Each letter shall include the name, mailing address, property address, property Tax Map Parcel (TMS) number, and signature of the property owner.
52. **For NWP 53**, the *PCN* must include a Tier I evaluation, in accordance with the Inland Testing Manual, for the project area immediately upstream of the low-head dam. If the Tier I evaluation indicates contaminated sediments are present, a Tier II evaluation may be required.
53. **For NWP 54 projects and living shoreline and/or oyster restoration projects authorized by NWP 27**, the *PCN* must include the following information in addition to the *PCN* requirements listed in General Condition #32:
 - a. A plan view project sketch that shows the proposed project footprint; the Mean High Water (MHW) Line; the Mean Low Water (MLW) Line; marsh line (if applicable); shoreline; width of the waterway at the project location; location of adjacent *structures*,

2017 APPROVED
NATIONWIDE PERMIT REGIONAL GENERAL CONDITIONS
FOR SOUTH CAROLINA (REVISED)

such as docks and boat ramps (if applicable); distance of the project footprint from the MHW line; distance of the project footprint from adjacent *structures*; and proposed location of informational or navigation markers. Refer to c. and d. below, if applicable. Note: Refer to Regional Condition #11 if the proposed project is located in or adjacent to an authorized Federal Navigation project for the additional information that will be required.

b. A cross-section sketch that shows the height of the proposed project above substrate and the water depth at MHW Line and MLW Line in relation to the proposed project.

c. For projects that are 18 inches or less in height above substrate AND consist of hard *structures* or fill material, such as, but not limited to, riprap, oyster castles, bagged oyster shell and wooden sills, informational signs to alert boaters to the presence of the project area will be required. The *PCN* must include a depiction and description of proposed informational signs. The signs must be made of reflective material or must include reflective tape on the sign or sign post. The signs must be located at each end of the project area and at 100-foot increments along the project area, if applicable. Note 1: Projects that include ONLY the use of loose shell will not require the installation of informational or navigational signs. Note 2: The prospective permittee shall be made aware that the U.S. Coast Guard (USCG) may require the project area to be marked. Prior to commencing work, the permittee shall contact the USCG at U. S. Coast Guard Charleston District Seven, Waterways Management Branch, 909 SE 1st Ave, Suite 406, Miami, FL 33131, or by phone at 305-415-6755 or 305-415-6750, regarding possible markers and/or lighting requirements. The permittee shall install all markers and/or lighting as required by the USCG. In the event that the USCG does not require markers or lighting, the permittee shall mark the project area with Corps approved informational signs as described above. Note 3: These requirements will be added to the NWP verification as special conditions.

d. For projects that are more than 18 inches in height above substrate AND consist of hard *structures* or fill material, such as, but not limited to, riprap, oyster castles, bagged oyster shell, and wooden sills, the prospective permittee must mark the project area with diamond-shaped white day markers with orange border and black print stating “Danger Obstruction”. The signs shall be located at each end of the project area and at 100-foot increments along the project area, if applicable. Note 1: Projects that include ONLY the use of loose shell will not require the installation of informational or navigational signs. Note 2: Prior to commencing work, the permittee shall contact the USCG at U. S. Coast Guard Charleston District Seven, Waterways Management Branch, 909 SE 1st Ave, Suite 406, Miami, FL 33131, or by phone at 305-415-6755 or 305-415-6750, regarding potential project specific approval of the markers. The permittee shall install all markers and/or lighting as required by the USCG. In the event the USCG does not require these or other markers and/or lighting, the “Danger Obstruction” markers are still required by the Corps. Note 3: These requirements will be added to the NWP verification as special conditions.

2017 APPROVED
NATIONWIDE PERMIT REGIONAL GENERAL CONDITIONS
FOR SOUTH CAROLINA (REVISED)

** For the purpose of these regional conditions, the term “stream bed” also includes features determined to be a “tributary” and a “relatively permanent water.”

Note 1: For the purpose of these regional conditions, bankfull is defined as the top-of-bank to top-of bank of the channel in a cross-sectional view.

Note 2: Regional conditions # 14, #15, and #53d were revised on September 7, 2017.

Permit Number: _____

Name of Permittee: _____

Date of Issuance: _____

Upon completion of the activity authorized by this permit and any mitigation required by the permit, sign this certification and return it to the following address:

U.S. Army Corps of Engineers
Regulatory Division
69A Hagood Avenue
Charleston, South Carolina 29403-5107

Please note that your permitted activity is subject to a compliance inspection by an U.S. Army Corps of Engineers representative. If you fail to comply with this permit you are subject to permit suspension, modification, or revocation.

=====

I hereby certify that the work authorized by the above referenced permit has been completed in accordance with the terms and conditions of the said permit, and required mitigation was completed in accordance with the permit conditions.

Signature of Permittee